

**Approved**

**COUNCIL MEETING**

**MINUTES**

**26 September 2000**

---

## Council Meeting Minutes Index

Appointments	
Stephen R. Wilson, Deputy Sheriff .....	2
Board of Equalization .....	6-8
Bridgerland Travel Council Report .....	4-6
Cloud Seeding Approved .....	12-13
Changed Value Report .....	6-7
Community Development Block Grant Public Hearing .....	2-3
Consolidation of Offices Discussed .....	13-15
Hardship Requests .....	7-8
Homecoming Parade .....	17
Intra-departmental Transfers	
Auditor, Extension, Fair, Weed Department .....	6
Natural Resources Meeting with State of Utah .....	16
Ordinance Tabled	
Ordinance 2000-01, Consolidation of Clerk's office .....	13-15
Ordinance Discussed	
Ordinance 2000-13, Vacating 3700 North .....	15
Ordinance 2000-14, Amending 94-14, Establishing an Accident Review Board and an Accident Review Policy and Procedure .....	15-16
Public Hearing Set	
2000 Budget Opening .....	6
Public Hearing	
Community Development Block Grant .....	2-4
Vacating 3700 North Road .....	8-12
Resolutions Considered	
Resolution 2000-32, Solid Waste .....	12
Road Department Personnel Issues .....	13
State of Utah	
State Courts Update .....	16
Department of Natural Resources Meeting .....	16
Vacating 3700 North Road .....	8-12

## **CACHE COUNTY COUNCIL MEETING MINUTES 26 September 2000**

The Cache County Council met in a regular session on 26 September 2000 in the Cache County Council Chamber, 120 North 100 West, Logan, Utah 84321.

### **ATTENDANCE**

Council Chairman: Darrel L. Gibbons

Council Vice-chairman: H. Craig Petersen

Council Members: C. Larry Anhder Layne M. Beck, Guy Ray Pulsipher, Sarah Ann Skanchy, Cory Yeates

Executive: M. Lynn Lemon

Cache County Clerk: Daryl R. Downs

The following individuals were also in attendance: Pat Parker, Joe Kirby, Scott Wyatt, Jim Smith, Lynn Nelson, Michael Gleed, Karen Jeppesen, Bobbie Coray, Maridene Hancock, Sue Hoffman, Sherm Buck, Elwin Allred, Jill Andersen, Bill Francis, Darla Yeates, Kathy Robison, Clair Ellis, Issa Humad, Herm Olsen, Mark Daines, Curt Gordon, Marjorie Andersen, Matt Kershisnik, Hazel Stettler, Karen Petersen, Jill Zollinger, Darwin Redd, Kim Allen, Tamra Stones, Jenny Christensen, Mike Weibel, Paul Allen.

### **CALL TO ORDER**

Chairman Gibbons called the meeting to order at 5:07 p.m.

### **INVOCATION**

Council Vice-chairman H. Craig Petersen offered the invocation.

### **REVIEW AND APPROVAL OF AGENDA**

Skanchy asked about the status of Resolution 2000-32 listed under pending action. Gibbons said that the resolution was available, but that it could, as Skanchy suggested, be discussed tonight and then formally voted upon at the next council meeting.

Gibbons said that he did not anticipate any discussion on items 10d., e., and f. He also asked when the jail study would be completed. Lemon said it should be ready around the end of November 2000. Lemon also mentioned that he did have an update on the State Courts Building.

## **REVIEW AND APPROVAL OF MINUTES**

The minutes of 12 September were approved as amended.

Skanchy asked to include the name of "Riverbirch" in the ordinance that was approved as a rezone to a PUD.

**Skanchy moved to approve the minutes. The motion passed 6-0. Anhder was absent.**

## **REPORT OF THE EXECUTIVE**

Lemon gave Mike Weibel from the Herald Journal the opportunity to introduce his replacement. Weibel's replacement is Mr. Paul Allen who graduated from Utah State University and who has been working in Burley, Idaho. Weibel thanked the council members for their help and support over the years.

Petersen complimented Weibel on the quality of Weibel's work in reporting the events and issues that come before the council. He described Weibel as very competent and highly respected. Weibel will be working for the Bear River Health Department.

### **Appointments**

Steven R. Wilson, Deputy Sheriff in the Jail

**Yeates moved that the council approve the appointment. Skanchy seconded the motion, and it passed 6-0. Anhder was absent.**

### **Other Items**

Lemon said the State would like another letter explaining the status of current building that the state rents from the county for its court facilities.

Lemon gave the warrant registers to the clerk.

## **PUBLIC HEARING**

### **Community Development Block Grant (CDBG)**

Lemon officially opened the public hearing. A roll of attendees who are at the hearing, with names and addresses, needs to be filled out. Lemon also needed to read the following information: First, \$900,000 is expected to be available in the Bear River Region for CDBG projects. Second, all of the allocated funds must meet the Department of Housing and Urban Development (HUD) national objective of serving low or moderate income individuals. Third,

projects displacing low or moderate income individuals are not likely to receive funding. Lemon said that there is a whole range of projects listed which do meet the qualifications. He did not read from this list. He did say that he would let anyone who wanted to see the list or have questions answered could do so.

Three project presentations were done on 12 September. Due to the need for a legal publication in the newspaper that met all date requirements, the public hearing was scheduled for 26 September instead of the intended date of 12 September. Those three groups who planned to present on 12 September were allowed to do so. Any remaining groups will do their presentation tonight.

Lemon invited all candidates to present their projects. Pulsipher said that the groups who presented on 12 September should be listed on the official attendance roll.

Skanchy said that the council had received a letter from a potential candidate. Lemon said that this candidate had been asked to present its request to Logan City. If Logan City would not sponsor them, then Cache County might consider them. Lemon said that they indicated that they would attend this meeting if they were still interested. Not seeing them, Lemon assumed that they were not interested.

Lemon gave everyone an opportunity to ask questions or comment.

Since no one commented, Lemon recommended closing the hearing.

**Skanchy moved to close the public hearing. Beck seconded the motion, and it passed 6-0.**

Public Hearing CDBG	ANHDER	BECK	GIBBONS	PETERSEN	PULSIPHER	SKANCHY	YEATES	votes cast
AYE		X	X	X	X	X	X	6
NAY								0
ABSTAINED								
ABSENT	X							1

Skanchy asked if BRAG had created any ranking protocol for selecting candidates for the money. Lemon said that BRAG has modified its rating and ranking process to include an interview with the Investment Strategy Council. There is no new procedure for how the council provides its recommendations to BRAG.

Pulsipher asked what amount of funding the different groups had asked for. Lemon said that Citizens Against Physical and Sexual Abuse (CAPSA) had asked for \$200,000. The Neighborhood Non-profit group did not specify at the time of their presentation.

They said a number would be forthcoming. The Family Institute of Northern Utah asked for \$150,000.

Beck said that one of the counties represented in BRAG had indicated it would sponsor any applicant who came to its public hearing.

Gibbons said that he had some concerns about prioritizing. He wants to sponsor only those requests that the council is serious about sponsoring. Lemon asked if the council wanted any additional information about the applicants. Gibbons wanted a fixed amount to be set by the Neighborhood Non-profit group. Beck noted that the Neighborhood Non-profit group was attempting to build housing for low and moderate income families.

## **Items of Special Interest**

### **Bridgerland Travel Council**

Hancock gave Lemon the Converse All-star award for his efforts in the Top of Utah Marathon.

The marathon drew competitors from 38 states. 1780 runners registered for the race. Hancock said that the marathon is currently at a good size. All of the local hotel and motel rooms in Cache County were filled. People were sent to Brigham and Ogden to get rooms. A significant number of runners did not finish the race this year. The weather was very cold and wet.

Hancock prepared three documents for the council. An Advertising/Marketing Plan, a YTD Budget for 2000, and a Tourism Data Manual. Some of the data in the plan comes from the state. The tourism manual provides an economic and travel profile for Cache County. The profile also compares county to county statistically. Tourist spending in 1998 is 74.5 million dollars and has a direct local tax impact of more than 1.5 million dollars. Evaluated as a percentage, Cache County is in the top two or three in the state in all categories related to traveler spending. Average change per year is 7.8 percent between 1993 and 1998. Only Rich and Piute rank higher.

In tourism employment, Cache is at the bottom of the list and Rich is at the top. Cache County is up 11.2 % on gross Restaurant Tax collections. Transient Room Tax rent is up 21.4% over the previous year. 1998 collections totaled \$223,850. Statewide tourism is down about 6% in 2000. Some have suggested that the fires and gas prices have contributed to this year's decline.

Motel occupancy is down for June and July. August's occupancy is 82.9. The rates tend to fluctuate. Only 6 properties report. Because the report is not mandatory, owners may not send them in.

Council Meeting  
26 September 2000

Traffic counts along highways 89/91 and in Logan Canyon are in the report. Visitor counts are also included.

Councilman Anhder arrived at this point in the meeting.

Hancock noted that incoming phone calls are down. They are getting more Internet requests. The year to date Internet requests have totaled over 19,000. The BTC also places banners on Utah.com. The Top of Utah banner is the most visited banner for BTC at this site.

A visitor profile is also contained in the manual. Much of the data is used by Hancock to determine where to spend her advertising dollars. The Utah Travel Council gave BTC \$12,000 to help with its branding campaign. The council has hired Harris and Love Advertising to interview individuals and come up with a process for improving the brand identity for Bridgerland. Interviewing people from outside the area can provide a new perspective on what is appealing about Cache Valley. BTC also received \$4,000 to help Hardware Ranch with its programs, \$7,200 for cable television, and \$2,500 for give-away packages.

The Bridgerland Travel Region Tourism Data is available at the Cache Chamber of Commerce.

Hancock explained the Advertising/Marketing plan worksheet to the council.

#### Attachment 1

BTC uses print, radio, television, billboard, Internet, travel and trade show, brochure exchange, and bus board advertising media.

She is trying to get some joint television advertising with the American West Heritage Center on KSL.

Some of the notable print articles included a Western Association News article on the area. Other magazines also did articles. A Cache Valley scene also showed up on the cover of one magazine.

Hancock also showed the council the bus board advertising. A Cache Valley Heritage Drive brochure describes activities that can be done around the area, and it also includes information about local people, the Native Americans, and other historical subjects.

Hancock then explained the budget worksheet. Her budget includes all of the line item categories in four different categories. The categories are YTD Jan-Sep 2000, 2000 Budget, Revised 2000, and 2001 Budget.

#### Attachment 2

The Cache County Council donated \$10,000 dollars to a reserve fund that is carried over from year to year. This allows the BTC to spend money for advertisements that need to be paid for early in the year and which actually are seen later in the year. The fund is to be reimbursed to maintain the balance each year. Hancock said that this had been very helpful.

### Intra-departmental Transfers

Four intra-departmental transfers were presented for approval.

**Anhder made a motion that the council approve the four intra-departmental transfers. Yeates seconded the motion, and it passed 7-0.**

Budget Transfers	ANHDER	BECK	GIBBONS	PETERSEN	PULSIPHER	SKANCHY	YEATES	votes cast
AYE	X	X	X	X	X	X	X	7
NAY								0
ABSTAINED								
ABSENT								

Attachments 3, 4, 5, and 6

### PUBLIC HEARING SET

**Gibbons entertained a motion to set a public hearing on 10 October 2000 at 6:00 p.m. to open the budget. Skanchy so moved. Beck seconded the motion, and it passed 7-0.**

Public Hearing Budget Opening	ANHDER	BECK	GIBBONS	PETERSEN	PULSIPHER	SKANCHY	YEATES	votes cast
AYE	X	X	X	X	X	X	X	7
NAY								0
ABSTAINED								
ABSENT								

### BOARD OF EQUALIZATION

#### Changed Value Report

Stone admitted that the entire report was not correct. The data processing employee who helps with the report was not available due to a death in the family.



Stone did make a log, with some notes, for the council's information.

Two properties were still being evaluated for adjustment. Stones received the appraisal on Logan Point yesterday. She recommended that 4.3 million would be an appropriate value for Logan Point. River Walk was recommended at a value of 2.7 million.

There are still two or three parcels that have not been able to be dealt with because of a difficulty with the INCEO program. The parcels values have been decided upon however. They are mostly greenbelt properties. There are about 16.8 million dollars of change in value.

Due to publication problems, Stones did not have the tax rates and will probably not have them until about 10 October. Both Logan Point and River Walk are included in the current report.

Yeates moved to approve the changes in value and the recommendation of the hearing officers. Beck seconded the motion, and it passed 7-0.

Valuations	ANHDER	BECK	GIBBONS	PETERSEN	PULSIPHER	SKANCHY	YEATES	votes cast
AYE	X	X	X	X	X	X	X	7
NAY								0
ABSTAINED								
ABSENT								

#### Attachment 7

#### Hardship Requests

Two new application and one previous year application were presented.

The Covington request had been dealt with in previous years. Stones said that she has researched the back taxes question, and the back taxes are paid in full for prior years. However, INCEO will not post taxes due from 1994.

**Anhder moved for approval. Pulsipher seconded the motion, and it failed 3-4. Skanchy, Beck, Yeates, and Petersen voted against. Gibbons, Anhder, and Pulsipher voted in favor.**

Anhder asked how a hardship should be defined. Lemon indicated that this family has been in dire circumstances. Lemon said they do not have a washer or a dryer; they did not have a heater or a furnace that worked; they are heating and cooking on a wood-burning stove. Lemon thinks that putting them out of their home would be a worse result than giving them some tax relief.

Council Meeting  
26 September 2000

**Petersen asked to reconsider the motion. Yeates seconded the motion to reconsider. Passed 7-0.**

Petersen said that Lemon should have provided the additional information before the vote.

**Petersen moved for approval. Yeates seconded the motion, and it passed 6-0. Skanchy abstained.**

Kimber Brown

**Anhder moved for approval. Petersen seconded the motion, and it passed 6-0. Skanchy abstained. She wanted more information on the case.**

Gary and Alicia Ryan

**Skanchy moved to table this request. Beck seconded the motion to table, and it passed 7-0. Skanchy thinks that this request also needs more information to explain the need.**

Attachment 8

## **PUBLIC HEARING**

### **Vacate 3700 North Road**

Gibbons opened the public hearing and invited Skanchy to speak regarding the need to vacate 3700 North so that the runway can be lengthened and the landing capacity of the airport increased. Skanchy spoke as Chairman of the Airport Authority Board. On 04 August 2000, Skanchy sent a letter to Chairman Darrel Gibbons requesting that the Cache County Council adopt an ordinance vacating approximately 1500 feet of 3700 North Road to facilitate the extension of Runway 17/35 to the north. The public notice was placed in the Herald Journal 30 August, and 5, 12, and 19, September 2000.

The Airport Authority owns property on both sides of the road of the section of road that Skanchy is requesting be vacated from the railroad right-of-way approximately 1500 feet to the west. The airport has been working on this project for years. The master plan from 1974 notes extension of the main runway to the north. In 1997 the Airport Authority began acquiring land to the north of the runway because the Federal Aviation Administration (FAA) required an enlarged runway protection zone for the jet aircraft that are currently using the runways at the airport. Condemnation proceedings were begun against four property owners because of the safety issues.

On 03 February 1998, a public hearing was held to discuss a draft of the environmental assessment which discussed the extension of the runway to the north. On 24 March 1998, another

public hearing was held to address the issues specifically associated with the road closure proposal. That decision was tabled by the County Council as discussions were being held with Hyde Park City officials. A decision of no significant impact was issued by the FAA on 27 April 1998 on the environmental assessment. No road mitigation was required. Currently, the FAA office in Denver has advised Cache County that for fiscal year 2001, which begins 01 October 2000, the Cache/Logan Airport is number one on the list for major, general aviation projects in Utah. The FAA expects to issue a grant by Christmas time to the airport if the airport appropriation Senate/House bill is passed.

Skanchy noted that the Airport Authority owns the necessary property, that they have done necessary wetland mitigation, and that they are ready to proceed once the grant is issued. This second public hearing is to let everyone know the Airport Authority's plan and to state their opinions on this issue. The Airport Authority proposes to build a road turnabout on the west side of the closure to permit farmer access to their properties off of 3700 North.

Gibbons asked the council members if they had any questions. He also invited members of the public to state their concerns relating to this project.

Two individuals spoke in favor of improving the airport.

**Bill Francis, Airport Authority Board Member**

Francis said that he has been concerned about this issue for years. Currently, the runway is too short for the types of aircraft that are being landed. If anyone had a problem, it could result in a catastrophic accident. Francis said that it is serious enough that the FAA has moved this project to the top of the list. Last year more than 126 corporate entities visited the airport with various types of aircraft. Twenty-one jobs are currently supported at the airport, which provides more than 1.5 million in salaries and this does not include Utah State University's aviation program. USU has 201 flight students currently. There are 81 propeller engine airplanes and 10 turbine engine aircraft currently based at the airport.

**Matt Kershnik, local pilot**

Kershnik is in favor of doing a longer runway than is being proposed. He sees the current situation as a great opportunity to have the FAA help with the great cost of this development. He said that it will never be less expensive than it is currently. He said that most aircraft types would be able to land on the 11,000 ft. runway. He thinks that a plan for the future that would allow for commuter air service should be a part of any plan. An extension to just 9000 or 9100 ft. would not be sufficient in his opinion. He favors what he says is a longer and safer runway. Kershnik thinks that the land, at the very least, should be procured.

Lemon said that he did not think that the consultants had recommended a longer runway. Francis said that they had recommended a longer runway if the county is interested in allowing larger aircraft to land. If you want to land a 737, for instance, you would need at least a 10,000 ft. runway. Petersen asked if the next 1000 ft. from 9,000 to 10,000 makes a significant difference. Kershishnik said that just adding the extra 1,000 ft. opens up significant opportunities for landing larger aircraft. In hot summer months a longer runway is required because of altitude density differences. At the 11,000 ft. mark, Kershishnik noted, you open up the door to about every type of aircraft. This of course depends upon specific circumstances. He is in favor of general commercial service coming into the valley.

### **Mayor Daines, Hyde Park City**

Mayor Daines said that he is glad they are just talking about the closure of 3700 North tonight. He does not support an extension that would also close 4200 North. Daines had just one request: that the county council act as the body to send a message to the Airport Authority that the closure of 3700 North coincide with the construction of a road to go around the north end of the runway.

Daines said that after a previous public hearing, some gentlemen's agreements had been made that certain actions would be taken. Daines felt that Lynn Lemon, representing Cache County, had been successful in keeping almost 100% of the agreements that he had made, but he felt that some of the other entities (Logan City, Airport Authority) had not been completely successful. One suggestion was that the road around would coincide with the closure of the road. Daines feels that the county council has the power to make sure that what he has requested is accomplished.

Daines said that until they are ready to do the road around the airport, the Airport Authority should not proceed with the closure. The road closure will affect the citizens of Hyde Park. He said there should be some mitigation for the project and that the council needs to reconsider the timing. Daines feels that equal effort should be put into building the new road as is expended on the new runway extension.

Jay Nelson, who was Hyde Park's planner at the time described, said that they could put a road from Hyde Park Center Street in a Northwesterly direction, skirting the wetlands areas to 4200 North and then go back south to hook back in with 3700 North on the west side.

Gibbons asked if there were any wetlands issues on the west side. Daines said that they had not considered the wetlands issues on the west side of the runway. Lemon said that they have worked with Hyde Park and are trying to work out a plan. Lemon said that Cache County agreed to put in a 20 ft. gravel hard-surfaced road that could connect 3700 North and 4200 North. One of the reasons is because there is a stop light at 3700 North and not one at 4200 North and that 4200 North is a bad intersection. The county has requested that UDOT improve 4200 North. They also

had an agreement to try and get the FAA to help. Skanchy said that the FAA has said that there is no significant impact.

Lemon said that part of the challenge is the west side. Due to the wetlands issue the county paid \$325,000 to mitigate wetlands issues for the runway extension. Skanchy said that any road that would come through would require additional mitigation. Mayor Daines said that he has not studied that particular issue. Daines said that the road he proposes to the west would be further west than the 800 West road that currently exists.

Petersen asked if it would be feasible to do a road on the east and not do one on the west. Daines said that if you put in the east road you need to put in the west section. The more valuable of the two roads for Hyde Park City would be the east road. Gibbons said that without the west road landowners west of the airport would be landlocked unless they travel around through Benson. Daines said that some of the landowners in the area perceive being negatively affected.

Kershnik asked if runway 10/28 would be a better alternative to extend. Skanchy said that the runway 10/28 is a secondary runway. Runway 17/35 is utilized for over 95% of the air traffic.

Daines wanted to make it clear that Hyde Park is not anti-development of the airport. Hyde Park is seeking to make sure that there is some connection between the road closure, the extension of the runway, and development of a new road to go around the runway extension.

**Petersen moved to close the public hearing. Beck seconded the motion, and it passed 7-0.**

#### Attachment 9

Beck asked what Daines's understanding was of the county commitment on the west side of the runway. Daines said that he suspects that it has been Hyde Park's expectation. He said the landowners are willing to work with them on developing the road. It is just in concept on the west side currently.

Lemon said that Cache County and Hyde Park City have been talking for years. One proposal was that Hyde Park would help to put a road on the west side of the runway. Material and labor could be provided by the county if Hyde Park could provide the land. Lemon said that in his mind they were going to try to obtain funding from the FAA. This is Lemon's understanding.

Daines said that the details may not have been in place. Beck asked if Hyde Park was planning on getting the right-of-way. Daines does not remember a firm commitment on anyone's part.

Gibbons asked if Hyde Park would resist development of the runway if the construction of the road on the west side could not yet be resolved. Gibbons said that it may be harder to get the

west road in place than it will to get the east road in place. Gibbons felt that the funding, if available at the beginning of the year, is an important component of doing the runway extension.

Lemon said that his biggest worry is the wetland issue. The mitigation costs could be very expensive. Curt Gordon said that the road would not have to be straight. They could do what they have done on the east side and avoid all the potential wetland areas. Skanchy said that no delineation of wetland areas on the west side has ever been done.

Darwin Redd, chief pilot for ICON, said that he is concerned about the safety for their jet that flies in and out of the airport. He says they are running on the ragged edge with their aircraft every time they take off or land on the current runway.

## **PENDING ACTION**

### **Resolution 2000-32**

Moved to the next agenda on 10 October. Skanchy said that she had tried to incorporate changes into the draft after the last Solid Waste Advisory Board meeting. Skanchy said that it appeared that all the changes were acceptable except one.

Anhder said that an earlier draft proposed lowering the rates. He asked if that is still true. Skanchy said Logan had adopted a higher rate when they adopted it than the service area did when they adopted the proposal in 1998. They are now trying to make an adjustment to correct all the rates.

Beck asked about the additional load charge to get an additional load dumped on the same day. This rate is \$1.85. To have two cans will require a separate charge for each can. This is on normal pickup day.

### **Cloud seeding**

Lemon said that it will cost Cache County \$86,300 with Box Elder's participation. Without Box Elder it will cost \$50,000. The funding percentage for the program is more likely to be 47% than 50% as it was last year.

A recent study by the Division of Water Resources estimated that additional runoff is costing \$1.00 per acre foot. Lemon recommends the program.

Box Elder participated last year. There is some question if they will participate this year. The Bear River Water Conservancy has participated in past years. Lemon thinks that Box Elder County will participate. Rich County will not. A decision needs to be made by 16 October.

**Anhder moved to suspend the rules and direct the County Executive to enter into a contract with North American Weather Consultants for cloud seeding. Pulsipher seconded the motion and it passed 7-0 in favor.**

Cloud Seeding	ANHDER	BECK	GIBBONS	PETERSEN	PULSIPHER	SKANCHY	YEATES	votes cast
AYE	X	X	X	X	X	X	X	7
NAY								0
ABSTAINED								
ABSENT								

### Road Department Personnel Issues

Lemon recommended that the council proceed with hiring a grader operator. There will be a duplication of a position for about a six month period because that position had already been taken and an individual was hired for other purposes. It would result in a temporary increase in personnel of full-time employees.

**Anhder moved that the council approve the position. Petersen seconded the motion, and it passed 7-0.**

### Ordinance 2000-01, Consolidation of Offices

Gibbons and Skanchy discussed the need to clean up and complete any items on the calendar prior to the change over of council members at the end of this year. During this discussion, the issue of the consolidation of the elected offices was discussed because this issue was discussed in February, an ordinance was drafted and then no further action was taken. In order to clarify the situation, it has been placed on the agenda tonight. Gibbons opened the issue for discussion to the council.

Anhder suggested that the council discuss it among themselves before having the public comment. He said that the issue has been discussed for the past 10 years. It goes back to when Seth Allen was the Clerk. Most counties combined the position when the courts were taken from the county. It was proposed again last February 2000. At that time, it was decided to wait until a later date. Anhder said that his understanding was that the discussion would affect a number of elected positions, not just the Clerk. Anhder said that about 8 years ago a subcommittee recommended a consolidation of five positions into that of the County Executive office. One was consolidated, which was the Surveyor. Anhder said that this specific ordinance should be tabled and that the council should have a broader discussion considering all the elected offices. Anhder said it has been discussed many times, including when Seth Allen retired, and it was to be considered when Stephen Erickson retired, but Mr. Erickson died, and it has not been dealt with.

Twenty-two of the twenty-nine counties have combined the Clerk/Auditor position.

Gibbons suggested that a discussion be considered. He said that no motion is required on the ordinance at this time. Petersen asked if a broader group would be appropriate to discuss the issue. He thinks that the current proposed ordinance should be voted down or tabled indefinitely. Petersen said that Clair Ellis's letter opposed the issue because a clear demonstration of a problem does not exist.

Pulsipher asked who would be placed on the committee.

Petersen noted that the law gives authority to the council to consolidate offices. But he said that he hesitated to do so unilaterally without some outside additional input and consideration. Yeates said the issue has not been thoroughly analyzed. He said if there are no benefits then it should not be changed.

Lemon said that the County Attorney said that the change could only occur when all positions affected would be up for election. All of the elected officials that this would affect are in the same year for re-election in 2002. It would take effect after the 2002 election.

Skanchy wondered, with respect to Clair Ellis's memo, if Ellis had any suggestions as to who would serve on such a committee. He does not have names in mind.

**Petersen moved to table the ordinance indefinitely and at the next meeting discuss the composition of a committee to consider the issue. Yeates seconded the motion, and it passed 7-0.**

Consolidation Ordinance Tabled	ANHDER	BECK	GIBBONS	PETERSEN	PULSIPHER	SKANCHY	YEATES	votes cast
AYE	X	X	X	X	X	X	X	7
NAY								0
ABSTAINED								
ABSENT								

Gibbons invited Elwin Allred to make comments. Allred said that elected officials serve the public. He doesn't like to see the position taken away. He said that an individual can wreak havoc with such powers. He suggested that the Mayor of Logan City, Doug Thompson, is one example. He said that Thompson has Logan City 36 million dollars in debt, has a budget of 78 million dollars, and is out of money because the city council refuses to say no to him. Allred provided the council with a listing of some of Logan City's employee's salaries.



Attachment 10

Marge said that she thinks that these offices should be kept elected because it gives the public a chance for greater representation and a stronger voice and influence over the people who serve.

Darla Yeates spoke in behalf of the twelve Republican Women board members. This board wishes that the clerk's office remain an elected office and not an appointed office. She said that consolidation makes the government more powerful and the people less powerful, and she believes it is wrong to make government more powerful. She said the council has the responsibility to protect the interests of the people. She respects Mr. Lemon's integrity, but does not know who will hold that office in the future. She said that if the Clerk's office is lost, nothing will prevent other offices from experiencing the same fate. She said it is unclear why this would be a benefit to the county. She also said that no fiscal advantage or efficiency has been demonstrated by any study and asked that the council consider their concerns..

Clair Ellis expressed his concerns in a letter given to the council. He thanked the council for taking the issue a step at a time and considering the process. Ellis is confident that nothing will be found to discredit the current form of government.

Petersen said that an outside review gives the study greater credibility.

Hazel Stettler said if a change is to be made it should be placed on the ballot so that the people can vote on it.

Attachment 11

## **INITIAL PROPOSAL FOR CONSIDERATION OF ACTION**

### **Ordinance 2000-13, Vacating 3700 North Road**

Does not need to be addressed. It will be on the next agenda for pending action.

### **Ordinance 2000-14, Amending Ordinance 94-14, Establishing an Accident Review Board and an Accident Review Policy and Procedure.**

Jim Smith said that under direction of the UAC Insurance Mutual, Cache County has proceeded with this ordinance. They took the former ordinance and melded it with this new version. The new ordinance will provide for a due process to occur if an individual does not concur with the board's decision.

Skanchy has some problems with it. She said that it sounds like they are creating an Accident Review Board. She thinks that the existing ordinance could simply be amended and the new language added. She thinks this would be a more useful way to frame it.

Anhder thinks that it should be handled by resolution because it is an administrative type function. Skanchy disagreed, She said that an Accident Review Board is a legislative requirement and should be done by ordinance. Skanchy also said that the County Executive and the Attorney's office is being taken out of the loop and receives information only during the appeals process.

Lemon said that the county's only intent is to make sure that the new ordinance meets the necessary requirements of the law.

Lemon and Smith said that they are open to discussion about adjustments.

### **Meeting with Natural Resources**

Gibbons asked if there were any issues that needed to be addressed during the meeting with the Department of Natural Resources (DNR) officials. Skanchy said that she would attend the meeting. Lemon said that any issue related to DNR departments could be discussed. Anhder said that both Hyrum Dam and Newton Reservoir need to be discussed at that meeting. Beck said that Newton Reservoir has been abandoned by the entities who should be taking care of it. The Sheriff has law enforcement concerns about the Newton Reservoir area.

The meeting will be 4 October 2000 at 1:30. Anhder said he would be at the meeting also.

Lemon said the State is doing a resource management plan on Newton Reservoir right now.

Anhder said that the council should discuss the Trust Land Area in the Franklin Basin area. Anhder does not want to see this land developed. He thinks the council should have an opinion on this question. The trust lands have a responsibility to sell the land for its best use to get money for the schools.

Anhder, Pulsipher, and Skanchy will attend.

### **State Courts**

Lemon said the State Courts are moving forward with construction of a new facility at 100 North and 100 West. The construction will begin in June 2001. Construction should conclude one year later. The State Courts need a letter indicating the need to vacate as soon as possible. Lemon said that the jail study will probably force the county to make a decision on the new administration building. Cache County will be raising the rent for the court facilities. The courts keep asking for more security, and the county does not have additional funding to pay it.

Council Meeting  
26 September 2000

### Homecoming Parade


A letter was sent and the council was invited to attend. Those attending will be ride a bus down to the site for the parade.

### COUNCIL MEMBER REPORTS

Anhder wanted to improved the consistency of the granting of abatements by the council. He would like the council to develop some sort of guideline to improve this process.


### Adjourn

Gibbons adjourned the meeting around 7:35 p.m.




---

Daryl R. Downs  
Cache County Clerk



---

Darrel L. Gibbons  
Chairman, Cache County Council



# Advertising/Marketing Plan 2001-2002

Advertising Medium	Message	Insertion Date	Circulation	Cost
<b>Print</b>				
Western Guide to Snowmobiling	Winter	October	106,000	\$2,610
Trailerlife Magazine	Camping	2001 Guide	300,000	\$1,105
Courier Magazine	Bus Tour Companies	Utah Editorial		
American Heritage Magazine	Heritage/Cultural Tourism	March	1.1 Million	\$3,210
Salt Lake CVB	Trip Extension/Destination	Spring/Winter 01	200,000	\$4,164
Newspaper Agency Corp	Summer/Fall Calendar	May	65,000	\$2,310
AAA Utah Guidebook	2001 Guide	Year 2001	1.26 million	\$6,550
USA Weekend	Destination Tourism	March	5.1 million	\$5,400
National Geographic Traveler	Destination Tourism	March Destination	715,000	\$6,305
Bicycle Utah	Bicycling	2001 Issue	165,000	\$1,900
Outdoor Photographer	Photo Opportunities	Travel Section	215,000	\$945
Utah Outdoor Magazine		Partner/UTC		
Outside		Partner/UTC		
Sunset		Partner/UTC		
Conde Nast Traveler		Partner/UTC		
<b>Billboard</b>				
I-15	Partner w/AWHC	2001		\$6,000
<b>Radio</b>				
KKAT	Winter Get-Away	Dec. - Feb.		\$3,000
4-100	Destination Tourism	Dec. - Feb.		\$3,000
3.7	Metro Traffic	May-July		\$3,000
KSL Radio	Weather Reports	May-July		\$3,000
<b>Television</b>				
Sunday News, KSL	Destination Tourism	Sunday News		
<b>Internet</b>				
Utah.com site	Logan, Bear Lake, Top of Utah			\$3,680
Email newsletters	mountainzone.com	Partner/UTC	200,000	
NetPulse banners	healthclubs in LA	Partner/UTC		
<b>Travel/Trade Shows</b>				
Salt Lake City RV/Travel Show	Destination Tourism	February		\$550
Los Angeles times Travel Show	Destination Tourism/Fly-Drive	April		\$1,500
Golden Gate Travel Expo	Destination Tourism/Fly-Drive	8-Apr		\$995
World Snowmobile Expo	Winter Activities	March 15-18		\$450
Quartzsite	Cool Getaway	January		
National Tour Association	Bus Tour Groups	November	3,000	\$900
<b>Brochure Exchange</b>				
National Brochure Exchange	Destination Tourism-28 shows	149 Show Days		\$1,788
Certified Display Motel Racks	Wasatch Front area	2001		\$2,652
<b>Bus Boards Wasatch Front</b>				
	Winter Getaways		10 boards	\$5,100
	Cache Valley Summer	Partnership Program	20 boards	\$5,100
				\$75,214

**Bridgerland Travel Region**  
**YTD Budget**  
**2000 Revised**  
**2001 Budget**

Ordinary Income/Expense	<u>YTD Jan - Sept 2000</u>	<u>2000 Budget</u>	<u>Revised 2000</u>	<u>2001 Budget</u>
<b>Income</b>				
420 · Cache Transient Room Tax	126,250	172,500	172,500	190,000
425 · Rich Transient Room Tax	19,500	24,000	24,000	24,000
440 · State Matching Funds	9,750	20,000	25,750	20,000
442 · Restaurant Tax	30,000	20,000	30,000	30,000
444 · Items Sold	1,380	4,000	2,000	2,000
455 · Interest Income	1,441	1,000	1,000	1,000
465 · Other Income	4	200	200	200
000 · ISTEPA Grant	0	0	5,000	0
	<u>0</u>	<u>0</u>	<u>0</u>	<u>0</u>
<b>Total Income</b>	<b>188,325</b>	<b>241,700</b>	<b>260,450</b>	<b>267,200</b>
<b>Expense</b>				
<b>500 · Operating Expenses</b>				
501 · Administration	48,617	64,823	64,823	73,000
503 · Audit & Accounting	5,253	3,000	5,300	5,000
507 · Travel	5,713	5,600	5,600	5,600
509 · Awards & Recognition	32	650	150	150
510 · Bear Lake Visitor Center	447	500	500	500
512 · Board Expense	341	500	400	500
515 · Bonds	75	75	75	75
521 · Conference & Workshops	1,062	1,000	1,200	2,000
527 · Dues & Subscriptions	1,077	1,000	1,200	1,400
530 · Equipment Purchase	2,727	2,300	3,000	3,900
536 · Equipment Maint & Repair	1,002	800	1,200	1,200
538 · Finance Expense	187	0	200	0
539 · Insurance/Err & Omm.	75	0	75	75
542 · Items for sale	2,767	3,000	2,800	2,000
551 · Postage	12,683	8,500	14,000	14,000
557 · Rent/Utilities	3,562	4,725	4,725	9,450
560 · Staff Expense	143	500	200	200
563 · Supplies	2,964	2,800	3,300	3,500
566 · Telephone	4,761	7,000	6,000	7,000
	<u>95,234</u>	<u>108,573</u>	<u>114,748</u>	<u>129,550</u>
<b>Total Operating Expenses</b>	<b>95,234</b>	<b>108,573</b>	<b>114,748</b>	<b>129,550</b>
<b>Human Resources Expense</b>				
620 · Info Booth - Cache	229	3,000	1,000	3,000
625 · Info Booth - Rich	3,486	5,000	5,000	5,000
650 · Payroll Taxes	317	500	500	800
	<u>4,032</u>	<u>8,500</u>	<u>6,500</u>	<u>8,800</u>
<b>Total Human Resources Expense</b>	<b>4,032</b>	<b>8,500</b>	<b>6,500</b>	<b>8,800</b>
<b>Promotion &amp; Programs</b>				
702 · Advertising & Promotion	52,926	80,027	96,477	84,150
703 · Event Development	1,000	3,000	3,000	5,000
705 · Brochures, Maps, Printing	16,938	25,100	23,225	25,000
720 · Local Matching Program	4,289	10,500	10,500	10,500
735 · Slide Library/Video	58	2,500	2,500	200
798 · Summer Citizen	2,768	3,000	3,000	3,500
780 · Volunteers	213	500	500	500
	<u>78,192</u>	<u>124,627</u>	<u>139,202</u>	<u>128,850</u>
<b>Total Promotion &amp; Programs</b>	<b>78,192</b>	<b>124,627</b>	<b>139,202</b>	<b>128,850</b>
<b>Total Expenses</b>	<b>178,667</b>	<b>241,700</b>	<b>260,450</b>	<b>267,200</b>
<b>Net Income</b>	<b>9,658</b>			
000 · Contrib. To Reserve Fund		10,000	10,000	10,000
000 · Bear Lake Walkway	0	12,000	12,000	

REQUEST FOR INTRA-DEPARTMENTAL BUDGET TRANSFER

DEPARTMENT: Auditor  
DATE: 21-Sep-00

Amount to be transferred -- (rounded to the nearest dollar) \$3,000.00

Transfer From ---  
Line Item No. : 10-4141-130  
Fund Designation: Employee Benefits

Original Budget: \$47,543.00  
Current Budget: \$46,543.00  
Expenditures to date: \$25,740.95  
Balance before transfer: \$20,802.05  
Balance after Transfer: \$17,802.05

Transfer To ---  
Line Item No. : 10-4141-740  
Fund Designation: Equipment

Original Budget: \$2,600.00  
Current Budget: \$4,800.00  
Expenditures to date: \$4,800.00  
Balance before transfer: \$0.00  
Balance after Transfer: \$3,000.00

Description of needs and purpose of transfer ---  
To replace laptop.

Jamra Stones  
Department Head

Recommendation: [X] Approval [ ] Disapproval  
Comments:

Date: 09/21/2000

Jamra Stones  
Cache County Auditor


Recommendation: [X] Approval [ ] Disapproval  
Comments:

Date: 9/22/2000

M. Lynn Herman  
Cache County Executive

Consented by the Cache County Council meeting in regular session on the 26th day of September, 2000.

L. Rayl R. Jones  
Cache County Clerk



# REQUEST FOR INTRA-DEPARTMENTAL BUDGET TRANSFER

DEPARTMENT: Extension  
 DATE: 20-Sep-00

Amount to be transferred -- (rounded to the nearest dollar) \$1,050

**Transfer From ---**

ACCOUNT	DESCRIPTION	Current Budget	Increase DR	Decrease CR	Amended Budget
10-4610-210	Subscription	\$ 700		(250)	\$ 450
10-4610-290	Rental	\$ 300		(300)	-
10-4610-610	Misc Supplies & bulletins	\$ 1,200		(500)	700
				\$	-

**Transfer To ---**

10-4610-740	Equipment	\$ -	1,050		\$ 1,050
					\$ -
					\$ -
					\$ -
					\$ -
					\$ -
Totals			\$ 1,050	\$ (1,050)	
Net adjustment					\$ -

Description of needs and purpose of transfer ---  
Computer and color printer for Horticulture Assistant

Recommendation:  Approval     Disapproval  
 Comments:

Jean Alder  
 Department Head

Date: 14-Sep-00


Jamra Stones  
 Cache County Auditor

Recommendation:  Approval     Disapproval  
 Comments:

Date: 9/26/2000

M. Lynn Leppin  
 Cache County Executive

Consented by the Cache County Council meeting in regular session on the 26th day of September 2000



Lloyd R. Hows  
 Cache County Clerk

# REQUEST FOR INTRA-DEPARTMENTAL BUDGET TRANSFER

DEPARTMENT: Fair  
 DATE: 22-Sep-00

Amount to be transferred -- (rounded to the nearest dollar) \$2,595

**Transfer From ---**

ACCOUNT	DESCRIPTION	Current Budget	Increase DR	Decrease CR	Amended Budget
10-4620-240	Office Expense	\$ 300		(165)	\$ 135
10-4620-221	Advertizing	\$ 2,000		(1,950)	\$ 50
10-4620-480	Entertainment	\$ 4,000		(480)	\$ 3,520
				\$	-

**Transfer To ---**

10-4620-280	Telephone	\$ -	165		\$ 165
10-4620-250	Equipment, supplies & maint	\$ 11,000	2,430		\$ 13,430
				\$	-
				\$	-
				\$	-
				\$	-
Totals			\$ 2,595	\$ (2,595)	

Net adjustment \$ -

Description of needs and purpose of transfer ---  
 Transfer funds to allow payment of final fair expenses.


Wayne R. Howe  
 Department Head

Recommendation:  Approval     Disapproval  
 Comments:

Date: 22-Sep-00 Samra Stone  
 Cache County Auditor

Recommendation:  Approval     Disapproval  
 Comments:  
 Date: 9/26/2000 M. Lynn Jensen  
 Cache County Executive

Consented by the Cache County Council meeting in regular session on the 26<sup>th</sup> day of September, 2000.  
Wayne R. Howe  
 Cache County Clerk





# REQUEST FOR INTRA-DEPARTMENTAL BUDGET TRANSFER

DEPARTMENT: Weed Department

DATE: 14-Sep-00

Amount to be transferred -- (rounded to the nearest dollar)

\$15,000

**Transfer From ---**

ACCOUNT	DESCRIPTION	Current Budget	Increase DR	Decrease CR	Amended Budget
10-4450-290	CHEMICAL	\$ 41,000		(15,000)	\$ 26,000
					\$ -
					\$ -
					\$ -

**Transfer To ---**

10-4450-120	WEED - TEMP EMPLOYEES	\$ 12,630	2,000		\$ 14,630
10-4450-140	WEED - UNIFORM ALLOWANC	\$ -	30		\$ 30
10-4450-240	WEED - OFFICE SUPPLY	\$ 900	200		\$ 1,100
10-4450-620	WEED - MISCELLANEOUS	\$ 150	500		\$ 650
10-4450-740	WEED - EQUIPMENT	\$ 1,000	12,270		\$ 13,270
	Totals		\$ 15,000	\$ (15,000)	

Net adjustment

\$ -

Description of needs and purpose of transfer ---

In 2000, the Utah-Idaho Cooperative Weed Management Area donated \$15,000 worth of chemical to Cache County Weed Department in order to enhance the County's weed management programs. T current chemical inventory meets the county's needs at this time. Therefore, the best use of the fund would be to enhance the items listed above. The dept was able to keep employees for a longer time t enable more weed control. Additionally, we will be able to purchase beneficial equipment without further impact on county resources.

E. Gordon Kirby  
Department Head

Recommendation:  Approval     Disapproval  
Comments:

Date: 14-Sep-00

Jamra Stone  
Cache County Auditor


Recommendation:  Approval     Disapproval  
Comments:

Date: 9/19/2000

M. Lynn Henion  
Cache County Executive

Consented by the Cache County Council meeting in regular session on the 26th day of September, 2000.

Wayne R. Hows  
Cache County Clerk



# Changed Value

Date 09/01/2000 Thru 09/27/2000

Date	Parcel	Name	User	Time	Code	Type	New/Old Acres	New/Old Market	New/Old Tax	Δ Market	Δ Taxable
9/2/00	01-002-0050	GLOBAL ENVIRONMENTAL	KATHLEEN	11:23:00A	LV	R	0.00	0	11,000	-11,000	-11,000
9/2/00	01-002-0050	GLOBAL ENVIRONMENTAL	KATHLEEN	11:23:01A	BC	R	0.00	74,700	0	74,700	74,700
9/2/00	01-002-0050	GLOBAL ENVIRONMENTAL	KATHLEEN	11:23:01A	LC	R	2.00	11,000	0	11,000	11,000
9/20/00	01-003-0040	KENDRICK PROPERTIES	KATHLEEN	7:47:21A	LC	R	1.00	166,749	166,749	0	-1
9/20/00	01-003-0040	KENDRICK PROPERTIES	KATHLEEN	7:47:21A	BC	R	0.00	443,267	460,300	-17,033	-17,033
9/8/00	01-003-0043	EAMES, EZRA	SMV User	12:00:00A	LV	R	0.00	0	45,210	-45,210	-45,210
9/26/00	01-009-0009	WAECHTLER, STEPHAN &	KATHLEEN	11:01:28A	BS	R	0.00	5,000	5,000	0	0
9/26/00	01-009-0009	WAECHTLER, STEPHAN &	KATHLEEN	11:01:28A	LR	R	1.00	20,130	11,072	0	2
9/26/00	01-009-0009	WAECHTLER, STEPHAN &	KATHLEEN	11:01:28A	BR	R	0.00	51,880	138,700	-86,820	-47,751
9/20/00	01-016-0005	BRIGGS, DENNIS RAY &	KATHLEEN	10:13:58A	IV	R	1.00	23,500	25,080	-1,580	-1,580
9/20/00	01-026-0016	NIELSEN, ALAN & JULI	KATHLEEN	7:48:15A	IV	R	1.00	29,370	29,370	0	0
9/20/00	01-026-0016	NIELSEN, ALAN & JULI	KATHLEEN	7:48:37A	IV	F	1.00	13,970	29,370	-15,400	-15,400
9/2/00	01-050-0001	MEGILL, ABELINA N TR	KATHLEEN	1:25:03P	BR	R	0.00	86,292	47,461	0	1
9/2/00	01-050-0001	MEGILL, ABELINA N TR	KATHLEEN	1:25:03P	LR	R	0.00	16,610	9,136	0	0
9/2/00	01-050-0001	MEGILL, ABELINA N TR	KATHLEEN	1:25:03P	BA	R	0.00	0	6,146	-6,146	-6,146
9/6/00	01-058-0003	FURNESS, ERMA A	SMV User	12:00:00A	BA	R	0.00	0	3,162	-3,162	-3,160
9/6/00	01-058-0003	FURNESS, ERMA A	SMV User	12:00:00A	BR	R	0.00	0	93,278	-93,278	-51,305
9/6/00	01-058-0003	FURNESS, ERMA A	SMV User	12:00:00A	LA	R	0.00	0	4,653	-4,653	-4,655
9/6/00	01-058-0003	FURNESS, ERMA A	SMV User	12:00:00A	LR	R	0.00	0	11,495	-11,495	-11,495
9/25/00	01-074-0015	WILKINSON BROTHERS L	SMV User	12:00:00A	LH	R	0.00	0	24,750	-24,750	-13,610
9/25/00	01-074-0015	WILKINSON BROTHERS L	SMV User	12:00:00A	BR	R	0.00	0	42,454	-42,454	-23,350
9/25/00	01-074-0015	WILKINSON BROTHERS L	SMV User	12:00:00A	BA	R	0.00	0	183,903	-183,903	-183,905
9/25/00	01-074-0015	WILKINSON BROTHERS L	SMV User	12:00:00A	IG	R	0.00	0	30,448	-30,448	-2,970
9/2/00	01-080-0006	PARKINSON, KELLY C &	KATHLEEN	12:35:30P	IG	R	5.00	40,000	48,400	-8,400	-46,375
9/25/00	01-087-0006	TAMS, LYNNETTE TR	SMV User	12:00:00A	IG	R	0.00	0	45,375	-45,375	-2,755
9/22/00	01-095-0027	CALLAWAY, ROBERT & J	SMV User	12:00:00A	IG	R	0.00	0	37,345	-37,345	-3,565
9/2/00	01-095-0036	JEWELL, DOUGLAS L &	KATHLEEN	11:40:44A	IG	R	5.00	46,365	2,851	0	0
9/2/00	01-095-0036	JEWELL, DOUGLAS L &	KATHLEEN	11:40:44A	BA	R	0.00	21,850	31,539	-9,689	-9,690
9/22/00	01-097-0057	SORENSEN, MATTHEW R	SMV User	12:00:00A	BR	R	0.00	0	91,663	-91,663	-50,415
9/22/00	01-097-0057	SORENSEN, MATTHEW R	SMV User	12:00:00A	LR	R	0.00	0	19,030	-19,030	-10,465
9/22/00	01-097-0084	NELSON, CODIE & CASS	SMV User	12:00:00A	BR	R	0.00	0	135,575	-135,575	-74,565
9/22/00	01-097-0084	NELSON, CODIE & CASS	SMV User	12:00:00A	LS	R	0.00	0	3,300	-3,300	-3,300
9/22/00	01-097-0084	NELSON, CODIE & CASS	SMV User	12:00:00A	LR	R	0.00	0	27,500	-27,500	-15,125
9/26/00	01-106-0027	NELSON, MICHAEL S &	KATHLEEN	10:35:19A	BR	R	0.00	113,000	136,917	-23,917	-13,155
9/26/00	01-106-0027	NELSON, MICHAEL S &	KATHLEEN	10:35:19A	LR	R	1.00	26,620	54,120	-27,500	-15,124
9/20/00	01-124-0031	HYDEN, ROBERT M & KR	KATHLEEN	7:49:41A	LV	R	0.00	0	0	0	0
9/20/00	01-124-0031	HYDEN, ROBERT M & KR	KATHLEEN	7:49:41A	LR	R	0.00	27,500	27,500	0	0
9/20/00	01-124-0031	HYDEN, ROBERT M & KR	KATHLEEN	7:49:41A	BR	R	0.00	102,500	112,400	-9,900	-5,445
9/20/00	01-130-0012	MIDDAUGH, STEVEN L &	KATHLEEN	10:14:49A	LR	R	1.00	27,500	15,125	0	0

# Changed Value

Date 09/01/2000 Thru 09/27/2000

9/26/00

Date	Parcel	Name	User	Time	Code	Type	New/Old Acres	New/Old Market	New/Old Tax	Δ Market	Δ Taxable
9/20/00	01-130-0012	MIDDAUGH, STEVEN L &	KATHLEEN	10:14:49A	LV	R	3.00	33,880	33,880	0	0
9/20/00	01-130-0012	MIDDAUGH, STEVEN L &	KATHLEEN	10:14:49A	BR	R	0.00	186,138	248,200	-62,062	-34,134
9/26/00	01-130-0012	MIDDAUGH, STEVEN L &	KATHLEEN	2:25:09P	LR	R	1.00	27,500	27,500	0	0
9/26/00	01-130-0012	MIDDAUGH, STEVEN L &	KATHLEEN	2:25:09P	LV	R	3.00	33,880	33,880	0	0
9/26/00	01-130-0012	MIDDAUGH, STEVEN L &	KATHLEEN	2:25:09P	BR	R	0.00	217,439	186,138	31,301	17,216
9/20/00	01-134-0041	DAVIS, BLAKE	KATHLEEN	10:15:34A	LS	R	0.00	0	0	0	0
9/20/00	01-134-0041	DAVIS, BLAKE	KATHLEEN	10:15:34A	LR	R	0.00	30,470	16,759	13,711	-2
9/20/00	01-134-0041	DAVIS, BLAKE	KATHLEEN	10:15:34A	BR	R	0.00	103,530	56,942	46,588	-12,689
9/20/00	02-010-0019	SHEPHERD, GERRY A &	KATHLEEN	7:50:24A	LR	R	0.00	17,600	17,600	0	0
9/20/00	02-010-0019	SHEPHERD, GERRY A &	KATHLEEN	7:50:25A	BR	R	0.00	70,900	76,165	-5,265	-2,895
9/20/00	02-014-0020	COOPER, MICHAEL J &	KATHLEEN	7:51:18A	LR	R	0.00	17,930	9,862	8,068	2
9/20/00	02-014-0020	COOPER, MICHAEL J &	KATHLEEN	7:51:18A	BR	R	0.00	73,570	40,464	33,106	-13,927
9/20/00	02-025-0019	FREDRICKSON, BRENT A	SMV User	12:00:00A	BR	R	0.00	178,418	0	178,418	-178,418
9/20/00	02-025-0019	FREDRICKSON, BRENT A	SMV User	12:00:00A	LR	R	0.00	37,400	0	37,400	-37,400
9/20/00	02-025-0019	FREDRICKSON, BRENT A	SMV User	12:00:00A	LA	R	0.00	61,545	0	61,545	-61,545
9/2/00	02-031-0016	YEARJEAN, JEFFREY R	KATHLEEN	12:46:48P	LR	R	0.00	24,860	13,673	11,187	-2
9/2/00	02-031-0016	YEARJEAN, JEFFREY R	KATHLEEN	12:46:48P	BR	R	0.00	80,140	44,077	36,063	-5,863
9/2/00	02-043-0008	SIGGARD, JANIS H TR	KATHLEEN	1:44:27P	LR	R	1.00	29,480	16,214	13,266	-1
9/2/00	02-043-0008	SIGGARD, JANIS H TR	KATHLEEN	1:44:27P	BR	R	0.00	94,720	52,096	42,624	-10,743
9/2/00	02-054-0018	PYNE, GERALD C & FRA	KATHLEEN	11:42:20A	BS	R	0.00	1,000	1,000	0	1,000
9/2/00	02-054-0018	PYNE, GERALD C & FRA	KATHLEEN	11:42:20A	BR	R	0.00	55,805	0	55,805	-55,805
9/2/00	02-054-0018	PYNE, GERALD C & FRA	KATHLEEN	11:42:20A	LS	R	0.00	39,430	39,430	0	39,430
9/2/00	02-054-0018	PYNE, GERALD C & FRA	KATHLEEN	11:42:20A	LR	R	0.00	0	0	0	-39,430
9/2/00	02-060-0015	LANGER, PHILIP & JAN	KATHLEEN	2:06:39P	LR	R	1.00	41,470	22,809	18,661	-2
9/2/00	02-060-0015	LANGER, PHILIP & JAN	KATHLEEN	2:06:39P	BR	R	0.00	91,696	50,433	41,263	-20,722
9/2/00	02-062-0014	STONES, RADA T	KATHLEEN	12:40:22P	LR	R	0.00	27,171	14,944	12,227	-1
9/2/00	02-062-0014	STONES, RADA T	KATHLEEN	12:40:22P	BR	R	0.00	64,200	35,310	28,890	-5,390
9/15/00	02-062-0026	INOWAY, CARL SENIOR	KATHLEEN	10:14:02A	LV	R	0.00	50,160	0	50,160	-50,160
9/15/00	02-062-0026	INOWAY, CARL SENIOR	KATHLEEN	10:14:03A	BR	R	0.00	552,200	853,710	-301,510	853,710
9/15/00	02-062-0026	INOWAY, CARL SENIOR	KATHLEEN	10:14:03A	LR	R	1.00	50,160	27,588	22,572	27,588
9/2/00	02-063-0026	KENDRICK, GARY INC C	KATHLEEN	12:26:46P	LC	R	1.00	34,792	34,792	0	0
9/2/00	02-063-0026	KENDRICK, GARY INC C	KATHLEEN	12:26:46P	BC	R	0.00	80,200	80,200	0	0
9/25/00	02-064-0014	CII ENTERPRISES LLC,	SMV User	12:00:00A	LV	R	0.00	74,270	0	74,270	-74,270
9/26/00	02-064-0015	RIVERWALK I C,	KATHLEEN	2:27:50P	LR	R	8.00	581,350	319,743	261,607	-400,318
9/26/00	02-064-0015	RIVERWALK I C,	KATHLEEN	2:27:50P	BR	R	0.00	118,650	1,165,258	-1,046,608	400,318
9/26/00	02-066-0033	BAUGH BROTHERS INVES	KATHLEEN	10:53:07A	LH	R	0.00	44,000	24,200	19,800	0
9/26/00	02-066-0033	BAUGH BROTHERS INVES	KATHLEEN	10:53:07A	BR	R	0.00	56,400	31,020	25,380	-5,995
9/26/00	02-066-0033	BAUGH BROTHERS INVES	KATHLEEN	10:53:07A	LG	R	4.00	33,000	1,313	31,687	3
9/2/00	02-071-0019	STEADMAN, ROLAND MAX	KATHLEEN	1:42:43P	BA	R	0.00	4,025	4,025	0	0

# Changed Value

Date 09/01/2000 Thru 09/27/2000

9/26/00

Date	Parcel	Name	User	Time	Code	Type	New/Old Acres	New/Old Market	New/Old Tax	Δ Market	Δ Taxable
9/2/00	02-071-0019	STEADMAN, ROLAND MAX	KATHLEEN	1:42:43P	LR	R	1.00	44,000	24,200	0	0
9/2/00	02-071-0019	STEADMAN, ROLAND MAX	KATHLEEN	1:42:43P	BR	R	0.00	177,900	97,845	-38,253	-21,040
9/12/00	02-072-0004	MAJESTIC MOUNTAIN ME	SMV User	12:00:00A	LG	R	0.00	125,760	0	-125,760	-138,336
9/12/00	02-073-0004	MAJESTIC MOUNTAIN ME	SMV User	12:00:00A	LG	R	0.00	132,000	0	-132,000	-3,750
9/18/00	02-079-0005	OSTERLIN, RICHARD T	SMV User	12:00:00A	BA	R	0.00	18,752	0	-18,752	-18,750
9/18/00	02-079-0005	OSTERLIN, RICHARD T	SMV User	12:00:00A	LG	R	0.00	94,023	0	-94,023	-5,250
9/25/00	02-085-0001	BRIDGERLAND GROUP LC	SMV User	12:00:00A	IV	R	0.00	138,600	0	-138,600	-138,600
9/2/00	02-088-0007	WILLIAMS, NEIL R & S	KATHLEEN	11:57:30A	LR	R	0.00	27,500	15,125	15,125	0
9/2/00	02-088-0007	WILLIAMS, NEIL R & S	KATHLEEN	11:57:30A	BR	R	0.00	48,500	26,675	-10,917	-6,005
9/13/00	02-092-0045	BAIRD, THOMAS O & RA	SMV User	12:00:00A	BR	R	0.00	102,404	0	-102,404	-56,320
9/13/00	02-092-0045	BAIRD, THOMAS O & RA	SMV User	12:00:00A	LR	R	0.00	25,300	0	-25,300	-13,915
9/13/00	02-092-0045	BAIRD, THOMAS O & RA	SMV User	12:00:00A	LA	R	0.00	15,180	0	-15,180	-15,180
9/2/00	02-097-0009	BARKER, SHAUN D & JU	KATHLEEN	1:30:04P	LR	R	1.00	28,160	15,488	0	-2
9/2/00	02-097-0009	BARKER, SHAUN D & JU	KATHLEEN	1:30:04P	BA	R	0.00	754	0	-754	-755
9/2/00	02-097-0009	BARKER, SHAUN D & JU	KATHLEEN	1:30:04P	BR	R	0.00	113,840	62,612	-30,719	-16,893
9/20/00	02-098-0011	FIRST SECURITY BANK	KATHLEEN	10:16:37A	LR	R	1.00	29,590	16,275	0	-1
9/20/00	02-098-0011	FIRST SECURITY BANK	KATHLEEN	10:16:38A	BR	R	0.00	66,410	36,526	-17,613	-9,690
9/20/00	02-109-0002	CAMPBELL, JOSEPH & D	KATHLEEN	7:56:33A	LR	R	0.00	25,520	14,036	0	1
9/20/00	02-109-0002	CAMPBELL, JOSEPH & D	KATHLEEN	7:56:34A	BR	R	0.00	32,480	17,864	-24,241	-13,331
9/18/00	02-115-0020	NELSON, DENNIS A & B	SMV User	12:00:00A	BA	R	0.00	3,594	0	-3,594	-3,595
9/18/00	02-115-0020	NELSON, DENNIS A & B	SMV User	12:00:00A	BR	R	0.00	57,090	0	-57,090	-31,400
9/18/00	02-115-0020	NELSON, DENNIS A & B	SMV User	12:00:00A	LR	R	0.00	46,200	0	-46,200	-25,410
9/18/00	02-115-0020	NELSON, DENNIS A & B	SMV User	12:00:00A	LA	R	0.00	396,000	0	-396,000	-396,000
9/25/00	02-117-0025	ZOLLINGER, LAFONZO &	SMV User	12:00:00A	LG	R	0.00	105,600	0	-105,600	-2,400
9/2/00	02-135-0311	LARSEN, COREEN C TR	KATHLEEN	1:17:28P	BR	R	0.00	402,400	221,320	402,400	221,320
9/2/00	02-135-0311	LARSEN, COREEN C TR	KATHLEEN	1:17:28P	LR	R	1.00	60,000	33,000	60,000	33,000
9/2/00	02-135-0312	LARSEN, COREEN C TR	KATHLEEN	1:15:24P	LR	R	1.00	16,220	8,921	16,220	8,921
9/2/00	02-135-0312	LARSEN, COREEN C TR	KATHLEEN	1:15:24P	IV	R	0.00	49,280	0	-49,280	-49,280
9/2/00	02-140-0010	SWAN, STEPHANIE	KATHLEEN	12:47:35P	IV	R	0.00	0	0	0	0
9/2/00	02-140-0010	SWAN, STEPHANIE	KATHLEEN	12:47:35P	LR	R	0.00	27,500	15,125	0	0
9/2/00	02-140-0010	SWAN, STEPHANIE	KATHLEEN	12:47:35P	BR	R	0.00	157,500	86,625	-22,300	-12,265
9/20/00	02-145-0023	CARLEO, LUCY	KATHLEEN	7:57:51A	IV	R	0.00	0	0	0	0
9/20/00	02-145-0023	CARLEO, LUCY	KATHLEEN	7:57:51A	LR	R	0.00	31,900	17,545	0	0
9/20/00	02-145-0023	CARLEO, LUCY	KATHLEEN	7:57:51A	BR	R	0.00	162,300	89,265	-81,294	-44,710
9/2/00	02-168-0009	HULL, SCOTT ROMNEY &	KATHLEEN	12:48:27P	IV	R	0.00	0	0	0	0
9/2/00	02-168-0009	HULL, SCOTT ROMNEY &	KATHLEEN	12:48:27P	LR	R	0.00	35,200	19,360	0	0
9/2/00	02-168-0009	HULL, SCOTT ROMNEY &	KATHLEEN	12:48:27P	BR	R	0.00	80,700	44,385	-5,500	-3,025
9/20/00	03-003-0028	SAMPSON, STEPHEN D &	KATHLEEN	8:55:22A	LA	R	0.00	5,115	5,115	0	0
9/20/00	03-003-0028	SAMPSON, STEPHEN D &	KATHLEEN	8:55:22A	LR	R	1.00	33,550	18,453	0	3

# Changed Value

Date 09/01/2000 thru 09/27/2000

9/26/00

Date	Parcel	Name	User	Time	Code	Type	New/Old Acres	New/Old Market	New/Old Tax	Δ Market	Δ Taxable
9/20/00	03-003-0028	SAMPSON, STEPHEN D &	KATHLEEN	8:55:22A	BR	R	0.00	132,350	172,167	-39,817	-21,898
9/2/00	03-006-0031	LOGAN LODGING INC,	KATHLEEN	1:46:22P	LC	R	10.00	451,000	451,000	0	0
9/2/00	03-006-0031	LOGAN LODGING INC,	KATHLEEN	1:46:22P	BC	R	0.00	428,240	815,000	-386,760	-386,760
9/2/00	03-006-0032	WILD WEST INVESTORS	KATHLEEN	12:52:50P	LV	R	1.00	50,000	126,977	-76,977	-76,975
9/7/00	03-025-0001	HARRIS, ROBERT G TR	SMV User	12:00:00A	BA	R	0.00	0	34,045	-34,045	-34,045
9/7/00	03-025-0001	HARRIS, ROBERT G TR	SMV User	12:00:00A	LG	R	0.00	0	470,470	-470,470	-10,916
9/26/00	03-025-0012	ROPELATO PROPERTIES	SMV User	12:00:00A	LA	R	0.00	0	0	0	0
9/26/00	03-025-0012	ROPELATO PROPERTIES	SMV User	12:00:00A	LG	R	0.00	0	223,340	-223,340	-245,674
9/2/00	03-030-0031	BAIR, MICHAEL DRU &	KATHLEEN	1:57:44P	BR	R	0.00	75,950	75,950	0	-3
9/2/00	03-030-0031	BAIR, MICHAEL DRU &	KATHLEEN	1:57:44P	LR	R	0.00	23,485	42,900	-19,415	-10,678
9/26/00	03-030-0050	ZEMLIKA, DORIS E	KATHLEEN	10:44:35A	LR	R	1.00	32,780	32,780	0	-1
9/26/00	03-030-0050	ZEMLIKA, DORIS E	KATHLEEN	10:44:35A	BR	R	0.00	69,000	80,254	-11,254	-6,190
9/2/00	03-037-0035	PEHRSON, DOUGLAS G &	KATHLEEN	12:09:44P	LR	R	1.00	35,200	35,200	0	0
9/2/00	03-037-0035	PEHRSON, DOUGLAS G &	KATHLEEN	12:09:44P	LA	R	1.00	7,920	13,200	-5,280	-5,280
9/2/00	03-037-0035	PEHRSON, DOUGLAS G &	KATHLEEN	12:09:45P	BR	R	0.00	129,661	129,661	0	-1
9/2/00	03-037-0036	HATCH, LORELL I & MA	KATHLEEN	12:08:11P	BA	R	0.00	0	345	-345	-345
9/2/00	03-037-0036	HATCH, LORELL I & MA	KATHLEEN	12:08:11P	LV	R	2.00	17,424	0	17,424	17,424
9/2/00	03-037-0036	HATCH, LORELL I & MA	KATHLEEN	12:08:11P	LS	F	0.00	29,040	0	-29,040	-29,040
9/26/00	03-046-0010	BLAYLOCK, MARY JANE	KATHLEEN	10:58:21A	LR	R	1.00	33,550	33,550	0	3
9/26/00	03-046-0010	BLAYLOCK, MARY JANE	KATHLEEN	10:58:21A	LA	R	1.00	11,990	11,990	0	0
9/26/00	03-046-0010	BLAYLOCK, MARY JANE	KATHLEEN	10:58:21A	BR	R	0.00	10,000	14,350	-4,350	-2,395
9/8/00	03-068-0023	ASHLIMAN, DARWIN & L	KATHLEEN	9:11:57A	LV	R	0.00	0	44,000	-44,000	-44,000
9/8/00	03-068-0023	ASHLIMAN, DARWIN & L	KATHLEEN	9:11:57A	BR	R	0.00	85,914	0	85,914	47,253
9/8/00	03-068-0023	ASHLIMAN, DARWIN & L	KATHLEEN	9:11:57A	LS	R	1.00	5,500	0	5,500	5,500
9/8/00	03-068-0023	ASHLIMAN, DARWIN & L	KATHLEEN	9:11:57A	LR	R	1.00	38,500	0	38,500	21,175
9/8/00	03-068-0023	ASHLIMAN, DARWIN & L	KATHLEEN	9:12:22A	BR	R	0.00	85,914	85,914	0	-2
9/8/00	03-068-0023	ASHLIMAN, DARWIN & L	KATHLEEN	9:12:22A	LS	R	1.00	5,500	5,500	0	0
9/8/00	03-068-0023	ASHLIMAN, DARWIN & L	KATHLEEN	9:12:22A	LR	R	1.00	38,500	38,500	0	0
9/8/00	03-068-0023	ASHLIMAN, DARWIN & L	KATHLEEN	9:12:22A	LV	R	0.00	0	44,000	-44,000	-44,000
9/20/00	03-074-0009	FONNESBECK, EDNA H	KATHLEEN	10:17:37A	LR	R	0.00	30,800	30,800	0	0
9/20/00	03-074-0009	FONNESBECK, EDNA H	KATHLEEN	10:17:37A	BR	R	0.00	112,836	134,097	-21,261	-11,695
9/2/00	03-085-0017	WATSON, KENT & REBEC	KATHLEEN	11:58:41A	BR	R	0.00	126,594	126,594	0	2
9/2/00	03-085-0017	WATSON, KENT & REBEC	KATHLEEN	11:58:41A	LR	R	0.00	30,800	30,800	0	0
9/2/00	03-095-0002	FIEDEL, CRISTI	KATHLEEN	11:39:38A	LR	R	0.00	29,700	29,700	0	0
9/2/00	03-095-0002	FIEDEL, CRISTI	KATHLEEN	11:39:38A	BR	R	0.00	99,300	116,632	-17,332	-9,535
9/7/00	03-134-0612	WESTON, TODD G FAMIL	KATHLEEN	9:54:02A	LV	R	0.00	18,000	38,500	-20,500	-20,500
9/7/00	03-134-0613	WESTON, TODD G LIMIT	KATHLEEN	9:55:15A	LV	R	0.00	16,000	26,950	-10,950	-10,950
9/7/00	03-134-0614	WESTON, TODD G LIMIT	KATHLEEN	9:56:13A	LV	R	0.00	16,000	26,950	-10,950	-10,950
9/7/00	03-134-0615	WESTON, TODD G FAMIL	KATHLEEN	9:56:49A	LV	R	0.00	16,000	26,950	-10,950	-10,950

# Changed Value

Date 09/01/2000 thru 09/27/2000

9/26/00

Date	Parcel	Name	User	Time	Code	Type	New/Old Acres	New/Old Market	New/Old Tax	Δ Market	Δ Taxable
9/7/00	03-134-0617	WESTON, TODD G FAMIL	KATHLEEN	9:57:23A	IV	R	0.00	17,000	38,500	-21,500	-21,500
9/7/00	03-134-0622	WESTON, TODD G FAMIL	KATHLEEN	10:19:28A	IV	R	0.00	17,000	26,950	-9,950	-9,950
9/20/00	03-149-0007	YOUNG, THELMA TR	KATHLEEN	7:58:28A	LR	R	0.00	23,980	23,980	0	-1
9/20/00	03-149-0007	YOUNG, THELMA TR	KATHLEEN	7:58:28A	BR	R	0.00	69,390	75,980	-6,590	-3,626
9/20/00	04-014-0008	SCROWTHER, PAUL W &	KATHLEEN	10:18:33A	LG	R	0.00	0	0	0	0
9/20/00	04-014-0008	SCROWTHER, PAUL W &	KATHLEEN	10:18:33A	IV	R	2.00	6,968	34,650	-27,682	-27,682
9/20/00	04-014-0008	SCROWTHER, PAUL W &	KATHLEEN	10:18:42A	IG	R	0.00	0	0	0	0
9/20/00	04-014-0008	SCROWTHER, PAUL W &	KATHLEEN	10:18:43A	IV	R	2.00	6,968	6,968	0	-2
9/8/00	04-030-0019	CACHE VALLEY MAINTEN	SMV User	12:00:00A	IV	R	0.00	0	44,604	-44,604	-44,604
9/20/00	04-038-0014	COLVIN, MICHAEL T &	KATHLEEN	8:03:41A	LR	R	1.00	26,620	26,620	0	1
9/20/00	04-038-0014	COLVIN, MICHAEL T &	KATHLEEN	8:03:42A	BR	R	0.00	83,380	90,381	-7,001	-3,851
9/20/00	04-049-0003	THURSTON, STEPHEN W	KATHLEEN	8:04:12A	LA	R	0.00	0	0	0	0
9/20/00	04-049-0003	THURSTON, STEPHEN W	KATHLEEN	8:04:13A	IG	R	120.00	44,352	44,352	0	2
9/20/00	04-049-0003	THURSTON, STEPHEN W	KATHLEEN	8:04:13A	BA	R	0.00	41,900	41,900	0	0
9/20/00	04-049-0003	THURSTON, STEPHEN W	KATHLEEN	8:04:46A	LA	R	0.00	0	-1	1	1
9/20/00	04-049-0003	THURSTON, STEPHEN W	KATHLEEN	8:04:46A	IG	R	120.00	44,352	44,352	0	-3
9/20/00	04-049-0003	THURSTON, STEPHEN W	KATHLEEN	8:04:46A	BA	R	0.00	22,400	41,900	-19,500	-19,500
9/20/00	04-053-0010	HASLAM, CLAVEL K & S	KATHLEEN	8:05:34A	IG	R	2.00	7,700	893	0	3
9/20/00	04-053-0010	HASLAM, CLAVEL K & S	KATHLEEN	8:05:35A	IH	R	0.00	40,700	22,385	0	0
9/20/00	04-053-0010	HASLAM, CLAVEL K & S	KATHLEEN	8:05:35A	BR	R	0.00	141,204	141,204	0	2
9/20/00	04-062-0053	TRANS-OP INDUSTRIAL	KATHLEEN	8:06:46A	BC	R	0.00	468,050	468,050	0	0
9/20/00	04-062-0053	TRANS-OP INDUSTRIAL	KATHLEEN	8:06:46A	LC	R	13.00	92,520	141,240	-48,720	-48,720
9/20/00	04-062-0056	TRANS-OP INDUSTRIAL	KATHLEEN	8:08:05A	LV	R	4.00	12,000	44,000	-32,000	-32,000
9/2/00	04-079-0023	YEAREYAN, JEFFREY R	KATHLEEN	1:10:14P	BR	R	0.00	54,193	76,647	-22,454	-12,350
9/2/00	04-079-0023	YEAREYAN, JEFFREY R	KATHLEEN	1:10:14P	LR	R	0.00	15,807	15,813	-6	-1
9/20/00	04-080-0032	QUAYLE, DEAN W & LVA	KATHLEEN	8:09:19A	LH	R	0.00	25,300	25,300	0	0
9/20/00	04-080-0032	QUAYLE, DEAN W & LVA	KATHLEEN	8:09:19A	LG	R	5.00	55,770	55,770	0	1
9/20/00	04-080-0032	QUAYLE, DEAN W & LVA	KATHLEEN	8:09:19A	BR	R	0.00	153,100	179,038	-25,938	-14,266
9/2/00	04-080-0034	COOK, MICHAEL L & SH	KATHLEEN	1:47:30P	LA	R	0.00	6,325	6,325	0	0
9/2/00	04-080-0034	COOK, MICHAEL L & SH	KATHLEEN	1:47:30P	LR	R	1.00	18,975	18,975	0	1
9/2/00	04-080-0034	COOK, MICHAEL L & SH	KATHLEEN	1:47:30P	BA	R	0.00	0	8,440	-8,440	-8,440
9/2/00	04-080-0034	COOK, MICHAEL L & SH	KATHLEEN	1:47:30P	BR	R	0.00	152,300	199,598	-47,298	-26,015
9/13/00	04-085-0059	NIXON, E J JR	SMV User	12:00:00A	IV	R	0.00	0	0	0	0
9/13/00	04-085-0059	NIXON, E J JR	SMV User	12:00:00A	BC	R	0.00	0	905,475	-905,475	-905,475
9/13/00	04-085-0059	NIXON, E J JR	SMV User	12:00:00A	LC	R	0.00	0	256,350	-256,350	-256,350
9/20/00	04-085-0059	NIXON, E J JR	KATHLEEN	8:10:25A	IV	R	0.00	0	0	0	0
9/20/00	04-085-0059	NIXON, E J JR	KATHLEEN	8:10:25A	LC	R	1.00	256,350	256,350	1	0
9/20/00	04-085-0059	NIXON, E J JR	KATHLEEN	8:10:25A	BC	R	0.00	724,000	905,475	-181,475	-181,475
9/21/00	04-088-0025	WATKINS, WAYNE H & L	SMV User	12:00:00A	BR	R	0.00	0	190,007	-190,007	-104,505

# Changed Value

Date 09/01/2000 Thru 09/27/2000

9/26/00

Date	Parcel	Name	User	Time	Code	Type	New/Old Acres	New/Old Market	New/Old Tax	Δ Market	Δ Taxable	
9/21/00	04-088-0025	WATKINS, WAYNE H & L	SMV User	12:00:00A	LR	R	0.00	40,700	0	22,385	-40,700	-22,385
9/21/00	04-088-0025	WATKINS, WAYNE H & L	SMV User	12:00:00A	LS	R	0.00	33,660	0	33,660	-33,660	-33,660
9/21/00	04-102-0006	JONES, KEITH W & SHA	KATHLEEN	1:28:19P	LR	R	0.00	32,450	17,848	17,845	0	3
9/21/00	04-102-0006	JONES, KEITH W & SHA	KATHLEEN	1:28:19P	BR	R	0.00	102,550	56,403	59,810	-6,195	-3,408
9/21/00	04-109-0006	FISHER, CASEY JAY &	KATHLEEN	2:05:31P	LR	R	1.00	49,500	27,225	27,225	0	0
9/21/00	04-109-0006	FISHER, CASEY JAY &	KATHLEEN	2:05:31P	BA	R	0.00	5,285	5,285	5,285	2	0
9/21/00	04-109-0006	FISHER, CASEY JAY &	KATHLEEN	2:05:31P	BR	R	0.00	41,485	22,817	36,785	-25,398	-13,968
9/21/00	04-109-0006	FISHER, CASEY JAY &	KATHLEEN	2:05:31P	LA	R	3.00	48,730	48,730	75,460	-26,730	-26,730
9/20/00	04-135-0031	WORKMAN, BILL & JOLE	KATHLEEN	10:19:11A	LS	R	0.00	660	660	660	0	0
9/20/00	04-135-0031	WORKMAN, BILL & JOLE	KATHLEEN	10:19:11A	LR	R	1.00	44,000	24,200	24,200	0	0
9/20/00	04-135-0031	WORKMAN, BILL & JOLE	KATHLEEN	10:19:11A	BR	R	0.00	216,600	119,130	129,690	-19,200	-10,560
9/20/00	04-135-0034	GOODIN, CHARLES A &	KATHLEEN	12:18:38P	LR	R	1.00	44,000	24,200	24,200	0	0
9/20/00	04-135-0034	GOODIN, CHARLES A &	KATHLEEN	12:18:38P	BR	R	0.00	237,000	130,350	140,305	-18,100	-9,955
9/6/00	04-140-0026	EARL, STEVEN C & MON	KATHLEEN	2:24:47P	LV	R	0.00	0	0	0	0	0
9/6/00	04-140-0026	EARL, STEVEN C & MON	KATHLEEN	2:24:47P	LR	R	0.00	38,720	21,296	21,295	0	1
9/6/00	04-140-0026	EARL, STEVEN C & MON	KATHLEEN	2:24:47P	BR	R	0.00	232,011	127,606	163,405	-65,089	-35,799
9/20/00	04-140-0036	GEDDES, MARTINE TR	KATHLEEN	8:12:06A	LV	R	0.00	0	0	0	0	0
9/20/00	04-140-0036	GEDDES, MARTINE TR	KATHLEEN	8:12:06A	LS	R	0.00	6,930	6,930	6,930	0	0
9/20/00	04-140-0036	GEDDES, MARTINE TR	KATHLEEN	8:12:06A	LR	R	1.00	55,550	30,553	30,550	0	3
9/20/00	04-140-0036	GEDDES, MARTINE TR	KATHLEEN	8:12:06A	BR	R	0.00	112,105	61,658	105,700	-80,075	-44,042
9/5/00	04-145-0006	RANDALL, BRET N & RA	Programmer	5:07:10P	LV	R	0.00	0	0	0	0	0
9/5/00	04-145-0006	RANDALL, BRET N & RA	Programmer	5:07:10P	LR	R	0.00	33,000	18,150	18,150	0	0
9/5/00	04-145-0006	RANDALL, BRET N & RA	Programmer	5:07:10P	BR	R	0.00	122,600	67,430	78,265	-19,700	-10,835
9/20/00	04-151-0003	AXTELL, KARLA	KATHLEEN	8:13:01A	LV	R	1.00	39,900	39,900	49,500	-9,600	-9,600
9/20/00	04-152-0002	MCRAB, ROYCE & MELIS	KATHLEEN	8:13:49A	LR	R	1.00	30,800	16,940	16,940	0	0
9/20/00	04-152-0002	MCRAB, ROYCE & MELIS	KATHLEEN	8:13:50A	BR	R	0.00	137,800	75,790	91,410	-28,398	-15,620
9/20/00	05-014-0058	LOGAN POINTE LTD PAR	KATHLEEN	10:13:01A	LV	R	0.00	0	0	0	0	0
9/20/00	05-014-0058	LOGAN POINTE LTD PAR	KATHLEEN	10:13:01A	LR	R	7.00	794,211	436,816	436,815	0	1
9/20/00	05-014-0058	LOGAN POINTE LTD PAR	KATHLEEN	10:13:01A	BR	R	0.00	505,789	1,928,184	674,320	-1,356,611	-746,136
9/20/00	05-025-0007	MORTENSEN, JAMES	KATHLEEN	12:41:09P	LR	R	0.00	25,300	13,915	13,915	0	0
9/20/00	05-025-0007	MORTENSEN, JAMES	KATHLEEN	12:41:09P	BR	R	0.00	59,500	32,725	37,355	-8,418	-4,630
9/20/00	05-029-0006	STARK, HAROLD E & VI	KATHLEEN	10:20:08A	LR	R	0.00	30,800	16,940	16,940	0	0
9/20/00	05-029-0006	STARK, HAROLD E & VI	KATHLEEN	10:20:08A	BR	R	0.00	89,800	49,390	61,785	-22,540	-12,395
9/20/00	05-036-0022	CARDON, KENNETH R &	KATHLEEN	12:24:23P	LV	R	0.00	9,600	9,600	10,560	-960	-960
9/20/00	05-041-0062	CROOKSTON, NEWELL L	KATHLEEN	8:14:46A	LR	R	0.00	30,800	16,940	16,940	0	0
9/20/00	05-041-0062	CROOKSTON, NEWELL L	KATHLEEN	8:14:46A	BR	R	0.00	211,200	116,160	124,005	-14,260	-7,845
9/20/00	05-041-0071	CROOKSTON, NEWELL L	KATHLEEN	8:16:09A	LR	R	0.00	30,800	16,940	16,940	0	0
9/20/00	05-041-0071	CROOKSTON, NEWELL L	KATHLEEN	8:16:09A	BR	R	0.00	211,200	116,160	127,050	-19,800	-10,890
9/20/00	05-041-0075	NEFF, MARVIN G & ALI	KATHLEEN	8:17:07A	LR	R	0.00	30,800	16,940	16,940	0	0

# Changed Value

Date 09/01/2000 Thru 09/27/2000

Date	Parcel	Name	User	Time	Code	Type	New/Old Acres	New/Old Market	New/Old Tax	Δ Market	Δ Taxable
9/20/00	05-041-0075	NEFF, MARVIN G & ALLI	KATHLEEN	8:17:07A	BR	R	0.00	211,200	231,000	-19,800	-10,890
9/20/00	05-041-0076	NEFF, MARVIN G & ALLI	KATHLEEN	8:18:24A	LR	R	0.00	30,800	30,800	0	0
9/20/00	05-041-0076	NEFF, MARVIN G & ALLI	KATHLEEN	8:18:24A	BR	R	0.00	211,200	231,000	-19,800	-10,890
9/20/00	05-042-0052	BULLEN FAMILY PARTNE	KATHLEEN	10:25:48A	BC	R	0.00	942,352	942,352	0	2
9/20/00	05-042-0052	BULLEN FAMILY PARTNE	KATHLEEN	10:25:48A	LC	R	12.00	562,934	719,227	-156,293	-156,291
9/2/00	05-044-0013	DABB, CARL & MARIA	KATHLEEN	1:22:32P	LA	R	0.00	0	0	0	0
9/2/00	05-044-0013	DABB, CARL & MARIA	KATHLEEN	1:22:32P	LR	R	0.00	24,200	24,200	0	0
9/2/00	05-044-0013	DABB, CARL & MARIA	KATHLEEN	1:22:32P	BA	R	0.00	0	2,000	-2,000	-2,000
9/2/00	05-044-0013	DABB, CARL & MARIA	KATHLEEN	1:22:32P	BR	R	0.00	62,800	66,019	-3,219	-1,770
9/2/00	05-044-0022	LILLYWHITE, DAVID R	KATHLEEN	11:24:23A	BA	R	0.00	2,000	0	2,000	2,000
9/2/00	05-044-0022	LILLYWHITE, DAVID R	KATHLEEN	11:24:23A	LA	R	2.00	81,840	0	81,840	81,840
9/2/00	05-044-0022	LILLYWHITE, DAVID R	KATHLEEN	11:24:23A	LV	R	0.00	0	81,840	-81,840	-81,840
9/22/00	05-046-0019	NIEDERHAUSER, DELMON	SMV User	12:00:00A	LG	R	0.00	103,915	0	-103,915	-3,430
9/26/00	05-047-0003	GIBSON, BETTY S TR	KATHLEEN	11:09:01A	BR	R	0.00	106,777	0	106,777	58,727
9/26/00	05-047-0003	GIBSON, BETTY S TR	KATHLEEN	11:09:01A	LS	R	1.00	104,217	0	104,217	104,217
9/26/00	05-047-0003	GIBSON, BETTY S TR	KATHLEEN	11:09:01A	LR	R	1.00	32,450	0	32,450	17,848
9/26/00	05-047-0003	GIBSON, BETTY S TR	KATHLEEN	11:09:01A	LV	R	0.00	224,007	0	-224,007	-224,005
9/20/00	05-048-0020	WIMMER, WAYNE W & JO	KATHLEEN	8:19:53A	BC	R	0.00	191,066	0	-191,066	-191,065
9/20/00	05-048-0020	WIMMER, WAYNE W & JO	KATHLEEN	8:19:53A	LV	R	0.00	87,120	0	87,120	87,120
9/20/00	05-048-0020	WIMMER, WAYNE W & JO	KATHLEEN	8:19:53A	LC	R	0.00	0	87,120	-87,120	-87,120
9/20/00	05-048-0053	WIMMER, STEVEN K & D	KATHLEEN	8:20:47A	LV	R	0.00	82,500	82,500	0	0
9/20/00	05-048-0053	WIMMER, STEVEN K & D	KATHLEEN	8:20:47A	BC	R	0.00	191,065	0	191,065	191,065
9/20/00	05-048-0053	WIMMER, STEVEN K & D	KATHLEEN	8:20:47A	LC	F	0.00	82,500	0	82,500	82,500
9/20/00	05-048-0053	WIMMER, STEVEN K & D	KATHLEEN	8:21:10A	BC	R	0.00	191,065	191,065	0	0
9/20/00	05-048-0053	WIMMER, STEVEN K & D	KATHLEEN	8:21:10A	LC	R	0.00	82,500	82,500	0	0
9/20/00	05-048-0053	WIMMER, STEVEN K & D	KATHLEEN	8:21:10A	LV	R	0.00	0	82,500	-82,500	-82,500
9/2/00	05-050-0003	GOSSNER FOODS INC,	KATHLEEN	1:59:17P	LC	R	9.00	98,560	98,560	0	0
9/2/00	05-050-0003	GOSSNER FOODS INC,	KATHLEEN	1:59:17P	BC	R	0.00	189,208	292,850	-1,103,642	103,642
9/2/00	05-050-0012	GOSSNER FOODS INC,	KATHLEEN	1:58:32P	LC	R	7.00	112,860	112,860	0	0
9/2/00	05-050-0012	GOSSNER FOODS INC,	KATHLEEN	1:58:32P	BC	R	0.00	739,434	633,000	-893,566	-893,566
9/6/00	05-050-0023	NIELSON, TONY G & SH	SMV User	12:00:00A	LV	R	0.00	82,500	0	-82,500	-82,500
9/2/00	05-062-0020	HUGHES, TREVOR C TR	KATHLEEN	12:58:31P	BC	R	0.00	499,965	499,965	0	0
9/2/00	05-062-0020	HUGHES, TREVOR C TR	KATHLEEN	12:58:31P	LC	R	2.00	33,550	33,550	0	0
9/2/00	05-062-0020	HUGHES, TREVOR C TR	KATHLEEN	1:02:59P	LC	R	2.00	33,550	33,550	0	0
9/2/00	05-062-0020	HUGHES, TREVOR C TR	KATHLEEN	1:02:59P	BC	R	0.00	380,900	499,965	-119,065	-119,065
9/2/00	05-069-0012	HAWKES, SHELLY J	KATHLEEN	1:31:18P	LR	R	0.00	23,760	23,760	0	-2
9/2/00	05-069-0012	HAWKES, SHELLY J	KATHLEEN	1:31:18P	BR	R	0.00	121,240	145,028	-23,788	-13,083
9/7/00	05-072-0014	PITCHER, MARVILLA TR	SMV User	12:00:00A	BR	R	0.00	0	122,695	-122,695	-67,480
9/7/00	05-072-0014	PITCHER, MARVILLA TR	SMV User	12:00:00A	LR	R	0.00	0	54,758	-54,758	-30,115



# Changed Value

Date 09/01/2000 Thru 09/27/2000

9/26/00

Date	Parcel	Name	User	Time	Code	Type	New/Old Acres	New/Old Market	New/Old Tax	Δ Market	Δ Taxable
9/2/00	05-082-0021	RICH, BLAKE C	KATHLEEN	11:45:09A	LR	R	0.00	22,110	12,161	0	0
9/2/00	05-082-0021	RICH, BLAKE C	KATHLEEN	11:45:09A	BR	R	0.00	49,390	27,165	-13,809	-7,596
9/2/00	05-082-0027	COOK TRANSPORTATION	KATHLEEN	12:50:05P	LV	R	0.00	16,707	16,707	-1,671	-1,668
9/2/00	05-082-0033	COOK TRANSPORTATION	KATHLEEN	12:50:44P	LV	R	0.00	19,521	19,521	-1,952	-1,954
9/2/00	05-082-0034	COOK, J VERNON & BER	KATHLEEN	12:51:22P	LV	R	0.00	27,880	27,880	-2,788	-2,790
9/2/00	05-082-0037	COOK TRANSPORTATION	KATHLEEN	12:52:09P	LV	R	0.00	12,198	12,198	-1,220	-1,217
9/2/00	05-095-0006	GITTINS, JEANINE O	KATHLEEN	12:37:23P	LV	R	0.00	37,000	37,000	-7,000	-7,000
9/18/00	06-005-0001	PEHRSON, LUDEAN NAEF	SMV User	12:00:00A	BR	R	0.00	53,753	0	-53,753	-29,565
9/18/00	06-005-0001	PEHRSON, LUDEAN NAEF	SMV User	12:00:00A	LR	R	0.00	21,780	0	-21,780	-11,980
9/18/00	06-005-0002	PEHRSON, LUDEAN NAEF	SMV User	12:00:00A	BR	R	0.00	94,776	0	-94,776	-52,125
9/18/00	06-005-0002	PEHRSON, LUDEAN NAEF	SMV User	12:00:00A	LR	R	0.00	21,780	0	-21,780	-11,980
9/18/00	06-005-0004	PEHRSON, LUDEAN NAEF	SMV User	12:00:00A	BR	R	0.00	61,639	0	-61,639	-33,900
9/18/00	06-005-0004	PEHRSON, LUDEAN NAEF	SMV User	12:00:00A	LR	R	0.00	24,090	0	-24,090	-13,250
9/20/00	06-007-0006	ELZINGA, CHARLES S &	KATHLEEN	10:21:07A	LR	R	0.00	27,500	15,125	-45,492	-25,020
9/20/00	06-007-0006	ELZINGA, CHARLES S &	KATHLEEN	10:21:07A	BR	R	0.00	26,700	14,685	-45,492	-25,020
9/20/00	06-020-0004	FJELDSTED, RUSSELL F	KATHLEEN	10:29:12A	LR	R	0.00	14,256	7,841	143	81
9/20/00	06-020-0004	FJELDSTED, RUSSELL F	KATHLEEN	10:29:12A	BR	R	0.00	33,500	18,425	-34,074	-18,741
9/20/00	06-020-0004	FJELDSTED, RUSSELL F	KATHLEEN	10:29:12A	BC	R	0.00	67,100	67,100	-70,097	-70,095
9/20/00	06-020-0004	FJELDSTED, RUSSELL F	KATHLEEN	10:29:12A	LC	R	0.00	28,512	28,512	-143	-143
9/20/00	06-020-0005	MOUNTAIN PLACE PROPE	KATHLEEN	10:27:19A	LR	R	0.00	72,673	39,970	0	0
9/20/00	06-020-0005	MOUNTAIN PLACE PROPE	KATHLEEN	10:27:19A	LC	R	0.00	48,448	48,448	0	-2
9/20/00	06-020-0005	MOUNTAIN PLACE PROPE	KATHLEEN	10:27:19A	BC	R	0.00	144,600	144,600	-18,512	-18,510
9/20/00	06-020-0005	MOUNTAIN PLACE PROPE	KATHLEEN	10:27:19A	BR	R	0.00	216,900	119,295	-27,768	-15,270
9/2/00	06-021-0014	NIEDERHAUSER, ELMER	KATHLEEN	1:35:17P	LR	R	0.00	24,530	13,492	0	2
9/2/00	06-021-0014	NIEDERHAUSER, ELMER	KATHLEEN	1:35:17P	BR	R	0.00	63,470	34,909	-5,760	-3,167
9/20/00	06-035-0028	THEURER, HERMAN LERO	KATHLEEN	8:22:04A	LR	R	0.00	26,070	14,339	0	-2
9/20/00	06-035-0028	THEURER, HERMAN LERO	KATHLEEN	8:22:06A	BR	R	0.00	51,000	28,050	-3,867	-2,125
9/20/00	06-036-0028	SORENSEN, RAY D TR	KATHLEEN	8:22:45A	LR	R	0.00	25,300	13,915	0	0
9/20/00	06-036-0028	SORENSEN, RAY D TR	KATHLEEN	8:22:45A	BR	R	0.00	39,700	21,835	-14,046	-7,725
9/20/00	06-040-0005	BRIM, SHARON B aka	KATHLEEN	8:23:33A	LR	R	0.00	37,950	20,873	0	3
9/20/00	06-040-0005	BRIM, SHARON B aka	KATHLEEN	8:23:33A	BR	R	0.00	97,520	53,636	-26,700	-14,684
9/20/00	06-049-0018	LUNT, MARK E T & JAN	KATHLEEN	8:27:58A	LR	R	1.00	29,480	16,214	0	-1
9/20/00	06-049-0018	LUNT, MARK E T & JAN	KATHLEEN	8:27:58A	BR	R	0.00	72,520	39,886	-18,491	-10,169
9/2/00	06-052-0017	CARDON, KENNETH R &	KATHLEEN	12:23:11P	BR	R	0.00	66,406	36,523	0	-2
9/2/00	06-052-0017	CARDON, KENNETH R &	KATHLEEN	12:23:11P	LR	R	0.00	30,800	16,940	-7,700	-4,235
9/26/00	06-056-0021	MUSTONEN, KARLO K	SMV User	12:00:00A	BR	R	0.00	121,237	0	-121,237	-66,680
9/26/00	06-056-0021	MUSTONEN, KARLO K	SMV User	12:00:00A	LR	R	0.00	48,576	0	-48,576	-26,715
9/26/00	06-056-0022	WARK, DAVID G	SMV User	12:00:00A	BR	R	0.00	50,775	0	-50,775	-27,925
9/26/00	06-056-0022	WARK, DAVID G	SMV User	12:00:00A	LR	R	0.00	24,310	0	-24,310	-13,371

# Changed Value

Date 09/01/2000 thru 09/27/2000

Date	Parcel	Name	User	Time	Code	Type	New/Old Acres	New/Old Market	New/Old Tax	Δ Market	Δ Taxable
9/26/00	06-056-0028	JONES, DOUGLAS L & G	KATHLEEN	12:43:27P	LR	R	0.00	25,300	13,915	0	0
9/2/00	06-056-0028	JONES, DOUGLAS L & G	KATHLEEN	12:43:27P	BR	R	0.00	62,200	34,210	-5,644	-3,105
9/20/00	06-059-0002	DAINES, ELAINE S & J	KATHLEEN	8:29:13A	LR	R	0.00	25,300	13,915	0	0
9/20/00	06-059-0002	DAINES, ELAINE S & J	KATHLEEN	8:29:13A	BR	R	0.00	73,000	40,150	-17,231	-9,475
9/2/00	06-060-0002	KENNEDY, J WARREN &	KATHLEEN	12:22:27P	LR	R	0.00	38,500	21,175	0	0
9/2/00	06-060-0002	KENNEDY, J WARREN &	KATHLEEN	12:22:27P	BR	R	0.00	93,350	51,343	-22,329	-12,283
9/7/00	06-062-0007	LONE FIR COMPANY PAR	SMV User	12:00:00A	BR	R	0.00	0	0	-137,020	-75,360
9/7/00	06-062-0007	LONE FIR COMPANY PAR	SMV User	12:00:00A	LR	R	0.00	0	0	-44,000	-24,200
9/7/00	06-062-0008	LONE FIR COMPANY,	SMV User	12:00:00A	LR	R	0.00	0	0	0	0
9/7/00	06-062-0008	LONE FIR COMPANY,	SMV User	12:00:00A	BR	R	0.00	0	0	0	0
9/7/00	06-062-0008	LONE FIR COMPANY,	SMV User	12:00:00A	BC	R	0.00	0	0	-109,799	-109,800
9/7/00	06-062-0008	LONE FIR COMPANY,	SMV User	12:00:00A	LC	R	0.00	0	0	-40,249	-40,250
9/7/00	06-062-0008	LONE FIR COMPANY,	SMV User	12:00:00A	LC	R	0.00	0	0	-33,149	-18,230
9/2/00	06-078-0011	FORSBERG, PEARL I TR	KATHLEEN	1:32:47P	BR	R	0.00	93,600	51,480	69,710	0
9/2/00	06-078-0011	FORSBERG, PEARL I TR	KATHLEEN	1:32:47P	LR	R	1.00	26,400	14,520	14,520	0
9/2/00	06-078-0014	MARSHALL, ARTHUR B J	KATHLEEN	12:31:13P	LR	R	0.00	22,770	12,524	12,525	0
9/2/00	06-078-0014	MARSHALL, ARTHUR B J	KATHLEEN	12:31:13P	BR	R	0.00	62,000	34,100	45,790	-2
9/20/00	06-084-0011	ALBEE, JAMES H	KATHLEEN	10:22:06A	BR	R	0.00	91,300	50,215	57,320	-7,105
9/20/00	06-084-0011	ALBEE, JAMES H	KATHLEEN	10:22:06A	LR	R	0.00	26,400	14,520	16,940	-2,420
9/2/00	06-092-0007	ANDERSON, CLYDE TR	KATHLEEN	1:23:17P	BR	R	0.00	85,719	47,145	47,145	0
9/2/00	06-092-0007	ANDERSON, CLYDE TR	KATHLEEN	1:23:17P	LS	R	0.00	3,795	3,795	0	0
9/2/00	06-092-0007	ANDERSON, CLYDE TR	KATHLEEN	1:23:17P	LR	R	1.00	30,250	16,638	16,635	0
9/2/00	06-092-0007	ANDERSON, CLYDE TR	KATHLEEN	1:23:17P	BA	R	0.00	2,875	2,875	10,800	-7,925
9/20/00	06-099-0001	DROGHEDA L C,	KATHLEEN	8:30:08A	IG	R	0.00	0	0	0	0
9/20/00	06-099-0001	DROGHEDA L C,	KATHLEEN	8:30:08A	IV	R	63.00	500,000	500,000	034,715	-534,715
9/20/00	06-099-0001	DROGHEDA L C,	KATHLEEN	8:30:15A	IG	R	0.00	0	0	-1	1
9/20/00	06-099-0001	DROGHEDA L C,	KATHLEEN	8:30:15A	IV	R	63.00	500,000	500,000	0	0
9/2/00	06-100-0037	JAAACKS, RICHARD & MA	KATHLEEN	12:13:08P	IV	R	0.00	0	0	0	0
9/2/00	06-100-0037	JAAACKS, RICHARD & MA	KATHLEEN	12:13:08P	LR	R	0.00	33,000	18,150	18,150	0
9/2/00	06-100-0037	JAAACKS, RICHARD & MA	KATHLEEN	12:13:08P	BR	R	0.00	195,000	107,250	123,420	-16,170
9/20/00	06-101-0009	GIBSON, DALE C & FER	KATHLEEN	8:30:49A	IV	R	0.00	29,500	29,500	36,300	-6,800
9/2/00	06-104-0022	HANSEN, RAYMOND E &	KATHLEEN	11:59:47A	BR	R	0.00	194,357	106,896	106,895	1
9/2/00	06-104-0022	HANSEN, RAYMOND E &	KATHLEEN	11:59:47A	LR	R	0.00	38,500	21,175	21,175	0
9/2/00	06-104-0022	HANSEN, RAYMOND E &	KATHLEEN	12:00:22P	LR	R	0.00	38,500	21,175	21,175	0
9/2/00	06-104-0022	HANSEN, RAYMOND E &	KATHLEEN	12:00:23P	BR	R	0.00	164,500	90,475	106,895	-16,420
9/20/00	06-104-0057	MILLER, ROBERT J & J	KATHLEEN	8:32:41A	LR	R	1.00	47,740	26,257	26,255	2
9/20/00	06-104-0057	MILLER, ROBERT J & J	KATHLEEN	8:32:41A	BR	R	0.00	244,900	134,695	152,895	-18,200
9/2/00	07-006-0018	WANGSGAARD, HOLLEY H	KATHLEEN	12:49:14P	LR	R	0.00	26,976	14,837	14,835	2
9/2/00	07-006-0018	WANGSGAARD, HOLLEY H	KATHLEEN	12:49:14P	BR	R	0.00	116,900	64,295	72,930	-8,635
9/20/00	07-010-0008	GERBER, GAYLAN R & D	KATHLEEN	8:33:19A	LR	R	1.00	54,450	29,948	29,945	3

# Changed Value

Date 09/01/2000 thru 09/27/2000

9/26/00

Date	Parcel	Name	User	Time	Code	Type	New/Old Acres	New/Old Market	New/Old Tax	Δ Market	Δ Taxable		
9/20/00	07-010-0008	GERBER, GAYLAN R & D	KATHLEEN	8:33:19A	BR	R	0.00	205,550	226,630	113,053	124,645	-21,080	-11,593
9/2/00	07-024-0015	SMITH, DELBERT F & C	KATHLEEN	11:28:07A	LR	R	0.00	24,310	24,310	13,371	13,371	0	0
9/2/00	07-024-0015	SMITH, DELBERT F & C	KATHLEEN	11:28:07A	BR	R	0.00	65,000	74,545	35,750	41,000	-9,545	-5,250
9/20/00	07-027-0003	CRESSALL, WILLIAM R	KATHLEEN	8:33:53A	LR	R	0.00	40,810	40,810	22,446	22,446	0	0
9/20/00	07-027-0003	CRESSALL, WILLIAM R	KATHLEEN	8:33:53A	BR	R	0.00	219,190	245,295	120,555	134,910	-26,105	-14,356
9/2/00	07-034-0005	JOHNSON, RALPH & ELA	KATHLEEN	1:43:37P	LR	R	0.00	38,885	38,885	21,387	21,385	0	2
9/2/00	07-034-0005	JOHNSON, RALPH & ELA	KATHLEEN	1:43:37P	BR	R	0.00	103,615	107,150	56,988	58,930	-3,535	-1,942
9/2/00	07-035-0020	COBIA, GLEN L & DONN	KATHLEEN	1:03:51P	LR	R	0.00	41,195	41,195	22,657	22,655	0	2
9/2/00	07-035-0020	COBIA, GLEN L & DONN	KATHLEEN	1:03:51P	BR	R	0.00	136,805	153,927	75,243	84,660	-17,122	-9,417
9/2/00	07-046-0047	KING, JEFFREY VAL &	KATHLEEN	12:19:45P	LR	R	0.00	33,110	33,110	18,211	18,211	0	0
9/2/00	07-046-0047	KING, JEFFREY VAL &	KATHLEEN	12:19:45P	BR	R	0.00	131,890	139,761	72,540	76,870	-7,871	-4,331
9/2/00	07-048-0008	CLAY, CAROL W TR	KATHLEEN	12:45:43P	LR	R	0.00	33,880	33,880	18,634	18,635	0	-1
9/2/00	07-048-0008	CLAY, CAROL W TR	KATHLEEN	12:45:43P	BR	R	0.00	127,120	145,930	69,916	80,260	-18,810	-10,344
9/2/00	07-063-0003	HOFFMANN, BRETT C &	KATHLEEN	1:49:17P	LR	R	0.00	28,600	28,600	15,730	15,730	0	0
9/2/00	07-063-0003	HOFFMANN, BRETT C &	KATHLEEN	1:49:18P	BR	R	0.00	99,400	116,820	54,670	64,250	-17,420	-9,580
9/2/00	07-068-0024	BROWN, RAY W & CAROL	KATHLEEN	1:45:24P	LR	R	0.00	30,800	30,800	16,940	16,940	0	0
9/2/00	07-068-0024	BROWN, RAY W & CAROL	KATHLEEN	1:45:24P	BR	R	0.00	144,200	155,000	79,310	85,250	-10,800	-5,940
9/2/00	07-072-0101	STOCKING, J BURDETTE	KATHLEEN	1:51:22P	LR	R	1.00	40,700	40,700	22,385	22,385	0	0
9/2/00	07-072-0101	STOCKING, J BURDETTE	KATHLEEN	1:51:22P	BR	R	0.00	157,500	189,500	86,625	104,225	-32,000	-17,600
9/20/00	07-106-0004	WORTHEN, BARBARA A T	KATHLEEN	10:30:06A	LR	R	0.00	42,042	42,042	23,123	23,125	0	-2
9/20/00	07-106-0004	WORTHEN, BARBARA A T	KATHLEEN	10:30:06A	BR	R	0.00	187,958	245,024	103,377	134,765	-57,066	-31,388
9/20/00	07-124-0016	CURTIS, CAMERON	KATHLEEN	8:34:54A	LR	R	0.00	20,559	20,559	11,307	11,305	0	2
9/20/00	07-124-0016	CURTIS, CAMERON	KATHLEEN	8:34:54A	BR	R	0.00	94,447	111,600	51,946	61,380	-17,153	-9,434
9/2/00	07-146-0003	HART, BETTY E	KATHLEEN	11:43:14A	LR	R	0.00	13,200	13,200	7,260	7,260	0	0
9/2/00	07-146-0003	HART, BETTY E	KATHLEEN	11:43:14A	BR	R	0.00	42,800	47,020	23,540	25,860	-4,220	-2,320
9/26/00	07-149-0018	LARSEN, ROBERT P & L	KATHLEEN	10:56:15A	LR	R	0.00	52,052	52,052	28,629	28,630	0	-1
9/26/00	07-149-0018	LARSEN, ROBERT P & L	KATHLEEN	10:56:15A	BR	R	0.00	237,948	260,160	130,871	143,090	-22,212	-12,219
9/26/00	07-149-0204	WILSON, DIRK H & TIF	KATHLEEN	10:32:20A	LR	R	0.00	48,972	48,972	26,935	26,935	0	0
9/26/00	07-149-0204	WILSON, DIRK H & TIF	KATHLEEN	10:32:21A	BR	G	0.00	621,028	781,900	341,565	430,045	-160,872	-88,480
9/2/00	07-149-0207	GERZEWSKI, DONALD G	KATHLEEN	2:07:41P	LR	R	0.00	60,830	60,830	33,457	33,455	0	2
9/2/00	07-149-0207	GERZEWSKI, DONALD G	KATHLEEN	2:07:41P	BR	R	0.00	539,170	752,700	296,544	413,985	-213,530	-117,442
9/2/00	07-149-0208	TURLEY, GARTH W & ME	KATHLEEN	12:54:01P	LR	R	0.00	57,134	57,134	31,424	31,425	0	-1
9/2/00	07-149-0208	TURLEY, GARTH W & ME	KATHLEEN	12:54:02P	BR	R	0.00	257,866	302,800	141,826	166,540	-44,934	-24,714
9/2/00	07-149-0321	TURNER, KATHRYN	KATHLEEN	1:26:06P	LR	R	0.00	52,514	52,514	28,883	28,880	0	3
9/2/00	07-149-0321	TURNER, KATHRYN	KATHLEEN	1:26:06P	BR	R	0.00	219,400	289,000	120,670	158,950	-69,600	-38,280
9/2/00	07-152-0208	DANTELS, STEVEN & BA	KATHLEEN	12:42:12P	LR	R	0.00	36,630	36,630	20,147	20,145	0	2
9/2/00	07-152-0208	DANTELS, STEVEN & BA	KATHLEEN	12:42:12P	BR	R	0.00	143,370	161,199	78,854	88,660	-17,829	-9,807
9/20/00	07-152-1006	ANDERSON, GREGORY E	KATHLEEN	8:36:38A	LR	R	1.00	68,420	68,420	37,631	37,630	0	1
9/20/00	07-152-1006	ANDERSON, GREGORY E	KATHLEEN	8:36:39A	BR	R	0.00	441,800	600,000	242,990	330,000	-158,200	-87,010

# Changed Value

Date 09/01/2000 thru 09/27/2000

9/26/00

Date	Parcel	Name	User	Time	Code	Type	New/Old Acres	New/Old Market	New/Old Tax	Δ Market	Δ Taxable
9/20/00	08-039-0025	AUGUSTUS, MICHAEL L	KATHLEEN	10:56:30A	BS	R	0.00	0	0	0	0
9/20/00	08-039-0025	AUGUSTUS, MICHAEL L	KATHLEEN	10:56:30A	LR	R	1.00	22,000	12,100	0	0
9/20/00	08-039-0025	AUGUSTUS, MICHAEL L	KATHLEEN	10:56:30A	LS	R	3.00	18,095	18,095	-18,095	-18,095
9/20/00	08-039-0025	AUGUSTUS, MICHAEL L	KATHLEEN	10:56:31A	BR	R	0.00	309,137	170,025	0	0
9/20/00	08-045-0018	SOERSENSEN, ERIC S & K	KATHLEEN	8:37:33A	LG	R	0.00	0	0	0	0
9/20/00	08-045-0018	SOERSENSEN, ERIC S & K	KATHLEEN	8:37:33A	IV	R	40.00	25,000	25,000	-19,000	-19,000
9/20/00	08-045-0018	SOERSENSEN, ERIC S & K	KATHLEEN	8:37:45A	LG	R	0.00	0	0	1	1
9/20/00	08-045-0018	SOERSENSEN, ERIC S & K	KATHLEEN	8:37:46A	IV	R	40.00	25,000	25,000	0	0
9/20/00	08-051-0006	MICKELSON, RICHARD J	KATHLEEN	8:38:43A	IV	R	0.00	880	880	0	0
9/20/00	08-051-0006	MICKELSON, RICHARD J	KATHLEEN	8:38:43A	LS	R	0.00	880	880	0	0
9/20/00	08-051-0006	MICKELSON, RICHARD J	KATHLEEN	8:38:43A	LR	R	1.00	47,300	26,015	0	0
9/20/00	08-051-0006	MICKELSON, RICHARD J	KATHLEEN	8:38:43A	BR	R	0.00	276,720	152,196	-5,910	-3,249
9/6/00	08-062-0003	THORNLEY, ELLIOTT &	SMV User	12:00:00A	BR	R	0.00	71,922	0	-71,922	-39,555
9/6/00	08-062-0003	THORNLEY, ELLIOTT &	SMV User	12:00:00A	LR	R	0.00	22,990	0	-22,990	-12,645
9/6/00	08-062-0004	ANDERSON, SCOTT M & B	SMV User	12:00:00A	BR	R	0.00	96,265	0	-96,265	-52,945
9/6/00	08-062-0004	ANDERSON, SCOTT M & B	SMV User	12:00:00A	LR	R	0.00	22,990	0	-22,990	-12,645
9/20/00	08-067-0015	OLSEN, ROBERTA V & A	KATHLEEN	7:41:33A	LV	R	1.00	9,130	9,130	-27,115	-27,115
9/2/00	08-075-0046	FEIGHNER, MAGDALENA	KATHLEEN	1:50:29P	LR	R	0.00	19,910	10,951	0	0
9/2/00	08-075-0046	FEIGHNER, MAGDALENA	KATHLEEN	1:50:29P	BA	R	0.00	4,529	0	-4,529	-4,529
9/2/00	08-075-0046	FEIGHNER, MAGDALENA	KATHLEEN	1:50:29P	BR	R	0.00	78,531	43,192	4,529	2,492
9/15/00	08-079-0007	HENDRICKS, NORR & SH	SMV User	12:00:00A	BA	R	0.00	13,585	0	-13,585	-13,585
9/15/00	08-079-0007	HENDRICKS, NORR & SH	SMV User	12:00:00A	LG	R	0.00	1,100	0	-1,100	-500
9/2/00	08-084-0028	WHITE, BRYCE D & JOA	KATHLEEN	1:37:41P	LV	R	0.00	0	0	0	0
9/2/00	08-084-0028	WHITE, BRYCE D & JOA	KATHLEEN	1:37:41P	LR	R	0.00	22,000	12,100	0	0
9/2/00	08-084-0028	WHITE, BRYCE D & JOA	KATHLEEN	1:37:41P	BR	R	0.00	96,000	52,800	-20,400	-11,220
9/2/00	08-084-0028	WHITE, BRYCE D & JOA	KATHLEEN	1:38:01P	LV	R	0.00	0	0	1	1
9/2/00	08-084-0028	WHITE, BRYCE D & JOA	KATHLEEN	1:38:01P	BR	R	0.00	96,000	52,800	0	0
9/2/00	08-084-0028	WHITE, BRYCE D & JOA	KATHLEEN	1:38:01P	LR	R	0.00	22,000	12,100	0	0
9/2/00	08-084-0028	WHITE, BRYCE D & JOA	KATHLEEN	1:38:01P	LA	R	0.00	14,864	0	-14,864	-14,865
9/13/00	08-086-0067	HANSEN, CARLYN S	SMV User	12:00:00A	BR	R	0.00	89,536	0	-89,536	-49,245
9/13/00	08-086-0067	HANSEN, CARLYN S	SMV User	12:00:00A	LR	R	0.00	21,230	0	-21,230	-11,675
9/13/00	08-086-0069	CHAMBERS SPRING FARM	SMV User	12:00:00A	BA	R	0.00	7,734	0	-7,734	-7,735
9/13/00	08-086-0069	CHAMBERS SPRING FARM	SMV User	12:00:00A	LA	R	0.00	14,864	0	-14,864	-14,865
9/5/00	08-092-0004	LOCASCIO, CHARLES &	SMV User	12:00:00A	IV	R	0.00	0	0	0	0
9/5/00	08-092-0004	LOCASCIO, CHARLES &	SMV User	12:00:00A	LG	R	0.00	0	0	0	0
9/5/00	08-092-0004	LOCASCIO, CHARLES &	SMV User	12:00:00A	BR	R	0.00	129,000	0	-129,000	-70,950
9/5/00	08-092-0004	LOCASCIO, CHARLES &	SMV User	12:00:00A	LR	R	0.00	24,200	0	-24,200	-13,310
9/5/00	08-092-0004	LOCASCIO, CHARLES &	SMV User	12:00:00A	LS	R	0.00	19,635	0	-19,635	-19,635
9/8/00	08-092-0010	KING, BART W & SUSAN	SMV User	12:00:00A	LH	R	0.00	22,000	0	-22,000	-12,100
9/8/00	08-092-0010	KING, BART W & SUSAN	SMV User	12:00:00A	BR	R	0.00	59,404	0	-59,404	-32,670

# Changed Value

Date 09/01/2000 thru 09/27/2000

9/26/00

Date	Parcel	Name	User	Time	Code	Type	New/Old Acres	New/Old Market	New/Old Tax	Δ Market	Δ Taxable	
9/8/00	08-092-0010	KING, BART W & SUSAN	SMV User	12:00:00A	LG	R	0.00	22,248	0	4,245	-22,248	-4,245
9/2/00	08-105-0003	NILSON, DOUGLAS SAMU	KATHLEEN	12:34:56P	BA	R	0.00	1,449	1,449	1,450	0	-1
9/2/00	08-105-0003	NILSON, DOUGLAS SAMU	KATHLEEN	12:34:56P	IS	R	2.00	20,000	20,000	62,150	-42,150	-42,150
9/2/00	08-105-0010	NILSON, DALICE	KATHLEEN	12:32:48P	IV	R	1.00	9,200	9,200	28,270	-19,070	-19,070
9/13/00	08-105-0050	CHAMBERS, CRAIG M &	SMV User	12:00:00A	BA	R	0.00	16,136	0	16,135	-16,136	-16,135
9/13/00	08-105-0050	CHAMBERS, CRAIG M &	SMV User	12:00:00A	LG	R	0.00	36,410	0	775	-36,410	-775
9/6/00	08-112-0010	BUDGE, MARGARET S	SMV User	12:00:00A	BR	R	0.00	97,281	0	53,505	-97,281	-53,505
9/6/00	08-112-0010	BUDGE, MARGARET S	SMV User	12:00:00A	LR	R	0.00	22,990	0	12,645	-22,990	-12,645
9/6/00	08-112-0011	TOOLSON, PHYLLIS M T	SMV User	12:00:00A	BA	R	0.00	1,258	0	1,260	-1,258	-1,260
9/6/00	08-112-0011	TOOLSON, PHYLLIS M T	SMV User	12:00:00A	BR	R	0.00	63,273	0	34,800	-63,273	-34,800
9/6/00	08-112-0011	TOOLSON, PHYLLIS M T	SMV User	12:00:00A	LR	R	0.00	23,320	0	12,825	-23,320	-12,825
9/20/00	08-118-0035	THORNLEY, LYLE D & K	KATHLEEN	8:40:11A	IV	R	4.00	19,250	19,250	58,905	-39,655	-39,655
9/5/00	08-120-0002	JOHNSON, JANET W TR	SMV User	12:00:00A	BR	R	0.00	134,653	0	74,060	-134,653	-74,060
9/5/00	08-120-0002	JOHNSON, JANET W TR	SMV User	12:00:00A	LR	R	0.00	32,230	0	17,725	-32,230	-17,725
9/15/00	08-129-0011	CLARK, JEREL JR & CA	SMV User	12:00:00A	BR	R	0.00	126,920	0	69,805	-126,920	-69,805
9/15/00	08-129-0011	CLARK, JEREL JR & CA	SMV User	12:00:00A	LR	R	0.00	28,930	0	15,910	-28,930	-15,910
9/20/00	08-153-0018	HOFFMAN, CHRIS E & L	KATHLEEN	10:22:46A	LR	R	0.00	31,460	17,303	17,305	0	-2
9/20/00	08-153-0018	HOFFMAN, CHRIS E & L	KATHLEEN	10:22:46A	BR	R	0.00	155,999	65,747	85,800	-36,459	-20,053
9/20/00	08-153-0034	HUNTER, LARRY D & AN	KATHLEEN	8:41:05A	LR	R	0.00	30,800	16,940	16,940	0	0
9/20/00	08-153-0034	HUNTER, LARRY D & AN	KATHLEEN	8:41:05A	BR	R	0.00	107,700	59,235	69,970	-19,514	-10,735
9/20/00	08-153-0035	NIXON, E J JR	KATHLEEN	8:42:26A	LR	R	0.00	30,800	16,940	16,940	0	0
9/20/00	08-153-0035	NIXON, E J JR	KATHLEEN	8:42:26A	BR	R	0.00	109,358	60,147	65,645	-10,000	-5,498
9/20/00	08-153-0039	NIXON, E J JR & CHAR	KATHLEEN	8:43:33A	LR	R	0.00	30,800	16,940	16,940	0	0
9/20/00	08-153-0039	NIXON, E J JR & CHAR	KATHLEEN	8:43:33A	BR	R	0.00	88,200	48,510	67,780	-35,038	-19,270
9/20/00	08-153-0092	NIXON, E J JR	KATHLEEN	8:44:42A	BR	R	0.00	173,334	95,334	107,800	-22,666	-12,466
9/20/00	08-153-0092	NIXON, E J JR	KATHLEEN	8:44:42A	LR	R	0.00	31,460	17,303	17,305	0	-2
9/2/00	09-010-0013	SNYDER, SCOTT W & EM	KATHLEEN	12:44:42P	LG	R	0.00	0	0	0	0	0
9/2/00	09-010-0013	SNYDER, SCOTT W & EM	KATHLEEN	12:44:42P	LR	R	1.00	18,568	10,212	10,210	0	2
9/2/00	09-010-0013	SNYDER, SCOTT W & EM	KATHLEEN	12:44:42P	BR	R	0.00	102,432	56,338	59,985	-6,627	-3,647
9/2/00	09-010-0013	SNYDER, SCOTT W & EM	KATHLEEN	12:44:51P	LG	R	0.00	0	0	-1	1	1
9/2/00	09-010-0013	SNYDER, SCOTT W & EM	KATHLEEN	12:44:52P	LR	R	1.00	18,568	10,212	10,215	0	-3
9/2/00	09-010-0013	SNYDER, SCOTT W & EM	KATHLEEN	12:44:52P	BR	R	0.00	102,432	56,338	56,340	0	-2
9/2/00	09-021-0001	SAXTON, PHILIP	KATHLEEN	12:16:54P	LR	R	0.00	14,432	7,938	7,935	0	3
9/2/00	09-021-0001	SAXTON, PHILIP	KATHLEEN	12:16:54P	BR	R	0.00	87,568	48,162	52,455	-7,811	-4,293
9/2/00	09-022-0057	CHRISTENSEN, DAVID E	KATHLEEN	11:29:41A	IV	R	2.00	22,825	22,825	22,825	0	0
9/2/00	09-024-0006	CAMPBELL, INEZ P	KATHLEEN	1:04:55P	BR	R	0.00	90,286	49,657	65,695	-29,154	-16,038
9/2/00	09-024-0006	CAMPBELL, INEZ P	KATHLEEN	1:04:55P	LR	R	0.00	14,714	8,093	7,355	1,338	738
9/2/00	09-026-0027	WINTER, JOYCE A	KATHLEEN	12:30:04P	LA	R	0.00	1,375	1,375	1,375	0	0
9/2/00	09-026-0027	WINTER, JOYCE A	KATHLEEN	12:30:04P	LR	R	1.00	16,500	9,075	9,075	0	0

# Changed Value

Date 09/01/2000 thru 09/27/2000

9/26/00

Date	Parcel	Name	User	Time	Code	Type	New/Old Acres	New/Old Market	New/Old Tax	Δ Market	Δ Taxable	
9/2/00	09-026-0027	WINTER, JOYCE A	KATHLEEN	12:30:04P	BR	R	0.00	115,500	144,439	63,525	79,440	-15,915
9/20/00	09-049-0046	DODGE, TODD E	KATHLEEN	7:43:36A	LS	R	0.00	2,530	2,530	2,530	0	0
9/20/00	09-049-0046	DODGE, TODD E	KATHLEEN	7:43:36A	LR	R	1.00	19,800	19,800	10,890	10,890	0
9/20/00	09-049-0046	DODGE, TODD E	KATHLEEN	7:43:36A	BR	R	0.00	97,170	124,430	53,444	68,435	-14,992
9/2/00	09-050-0011	CHIV, HENG	KATHLEEN	11:26:46A	LV	R	2.00	40,000	51,662	40,000	51,662	-11,660
9/5/00	09-057-0003	WERTMAN, MATHEW C &	SMV User	12:00:00A	BR	R	0.00	0	114,043	0	62,721	-62,721
9/5/00	09-057-0003	WERTMAN, MATHEW C &	SMV User	12:00:00A	LR	R	0.00	0	19,800	0	10,890	-10,890
9/5/00	09-057-0003	WERTMAN, MATHEW C &	SMV User	12:00:00A	LS	R	0.00	0	7,590	0	7,590	-7,590
9/25/00	09-062-0029	HOUSLEY, CALVIN TR	SMV User	12:00:00A	BR	R	0.00	0	51,741	0	28,455	-28,455
9/25/00	09-062-0029	HOUSLEY, CALVIN TR	SMV User	12:00:00A	LS	R	0.00	0	1,375	0	1,375	-1,375
9/25/00	09-062-0029	HOUSLEY, CALVIN TR	SMV User	12:00:00A	LR	R	0.00	0	19,800	0	10,890	-10,890
9/20/00	09-067-0024	S & R PROPERTIES LLC	KATHLEEN	8:47:17A	LC	R	3.00	37,180	37,180	37,180	37,180	0
9/20/00	09-067-0024	S & R PROPERTIES LLC	KATHLEEN	8:47:17A	BC	R	0.00	37,820	123,338	37,820	123,340	-85,518
9/6/00	09-079-0008	BULLEN, DEL L & ELAI	KATHLEEN	2:26:22P	LS	R	0.00	110	110	110	110	0
9/6/00	09-079-0008	BULLEN, DEL L & ELAI	KATHLEEN	2:26:22P	LR	R	1.00	19,800	19,800	10,890	10,890	0
9/6/00	09-079-0008	BULLEN, DEL L & ELAI	KATHLEEN	2:26:22P	BA	R	0.00	27,000	62,402	27,000	62,402	-35,402
9/6/00	09-079-0008	BULLEN, DEL L & ELAI	KATHLEEN	2:26:22P	BR	R	0.00	120,400	127,400	66,220	70,070	-7,000
9/20/00	09-079-0017	BOWLES, REX E & INA	KATHLEEN	8:52:56A	LR	R	0.00	15,400	15,400	8,470	8,470	0
9/20/00	09-079-0017	BOWLES, REX E & INA	KATHLEEN	8:52:56A	BR	R	0.00	75,330	91,391	41,432	50,265	-8,834
9/20/00	09-084-0032	LEONARD, GLENN D	KATHLEEN	8:56:06A	LR	R	1.00	19,800	19,800	10,890	10,890	0
9/20/00	09-084-0032	LEONARD, GLENN D	KATHLEEN	8:56:06A	LS	R	1.00	7,865	7,865	7,865	7,865	0
9/20/00	09-084-0032	LEONARD, GLENN D	KATHLEEN	8:56:06A	BA	R	0.00	20,000	29,540	20,000	29,540	-9,540
9/20/00	09-084-0032	LEONARD, GLENN D	KATHLEEN	8:56:06A	BR	R	0.00	68,335	90,183	37,584	49,600	-12,016
9/19/00	10-011-0009	PRICE, QUINN VAUGHAN	SMV User	12:00:00A	LH	R	0.00	0	24,200	0	13,310	-13,310
9/19/00	10-011-0009	PRICE, QUINN VAUGHAN	SMV User	12:00:00A	BR	R	0.00	0	61,228	0	33,675	-33,675
9/19/00	10-011-0009	PRICE, QUINN VAUGHAN	SMV User	12:00:00A	LG	R	0.00	0	51,194	0	3,060	-3,060
9/20/00	10-014-0056	MAUGHAN, HARRISON G	KATHLEEN	8:57:27A	LG	R	0.00	0	0	0	0	0
9/20/00	10-014-0056	MAUGHAN, HARRISON G	KATHLEEN	8:57:27A	BA	R	0.00	0	24,304	0	24,305	-24,305
9/20/00	10-014-0056	MAUGHAN, HARRISON G	KATHLEEN	8:57:27A	LV	R	1.00	4,934	0	4,934	0	4,934
9/20/00	10-014-0056	MAUGHAN, HARRISON G	KATHLEEN	8:57:27A	LA	R	0.00	0	4,934	0	4,935	-4,935
9/20/00	10-014-0056	MAUGHAN, HARRISON G	KATHLEEN	8:57:31A	LG	R	0.00	0	-1	0	-1	1
9/20/00	10-014-0056	MAUGHAN, HARRISON G	KATHLEEN	8:57:31A	BA	R	0.00	0	-1	0	-1	1
9/20/00	10-014-0056	MAUGHAN, HARRISON G	KATHLEEN	8:57:31A	LA	R	0.00	0	-1	0	-1	1
9/20/00	10-014-0056	MAUGHAN, HARRISON G	KATHLEEN	8:57:31A	LV	R	1.00	4,934	4,934	4,934	4,935	0
9/2/00	10-020-0001	EARL, GARY VERNON	KATHLEEN	11:31:45A	LR	R	1.00	27,418	27,418	15,080	15,080	-17,648
9/2/00	10-020-0001	EARL, GARY VERNON	KATHLEEN	11:31:45A	BR	R	0.00	102,382	120,030	56,310	66,015	-9,705
9/20/00	10-026-0002	ELZINGA, CHARLES S &	KATHLEEN	10:23:30A	LR	R	0.00	24,200	24,200	13,310	13,310	0
9/20/00	10-026-0002	ELZINGA, CHARLES S &	KATHLEEN	10:23:30A	BR	R	0.00	17,300	23,156	9,515	12,735	-3,220
9/20/00	10-038-0098	MURRAY, ZAN & KAREN	KATHLEEN	8:59:50A	LR	R	1.00	25,773	25,773	14,175	14,175	0

# Changed Value

Date 09/01/2000 Thru 09/27/2000

9/26/00

Date	Parcel	Name	User	Time	Code	Type	New/Old Acres	New/Old Market	New/Old Tax	ΔMarket	ΔTaxable		
9/20/00	10-038-0098	MURRAY, ZAN & KAREN	KATHLEEN	8:59:50A	BR	R	0.00	144,227	170,300	79,325	93,665	-26,073	-14,340
9/26/00	10-042-0022	RODERER, RENE M & MA	KATHLEEN	10:38:29A	LR	R	0.00	0	0	0	0	0	0
9/26/00	10-042-0022	RODERER, RENE M & MA	KATHLEEN	10:38:29A	IV	R	0.00	0	0	0	0	0	0
9/26/00	10-042-0022	RODERER, RENE M & MA	KATHLEEN	10:38:29A	LS	R	0.00	0	0	0	0	0	0
9/26/00	10-042-0022	RODERER, RENE M & MA	KATHLEEN	10:38:29A	LA	R	0.00	0	0	0	0	0	0
9/26/00	10-042-0022	RODERER, RENE M & MA	KATHLEEN	10:38:29A	LH	R	0.00	24,200	24,200	13,310	13,310	0	0
9/26/00	10-042-0022	RODERER, RENE M & MA	KATHLEEN	10:38:29A	BR	R	0.00	170,600	214,000	93,830	117,700	-43,400	-23,870
9/26/00	10-042-0022	RODERER, RENE M & MA	KATHLEEN	10:38:29A	LG	R	6.00	33,891	33,891	3,014	3,015	0	-2
9/18/00	10-046-0042	GUNNELL, PAMELA B TR	SMV User	12:00:00A	LV	R	0.00	0	28,500	0	28,500	-28,500	-28,500
9/18/00	10-046-0043	GUNNELL, PAMELA B TR	SMV User	12:00:00A	LV	R	0.00	0	28,500	0	28,500	-28,500	-28,500
9/20/00	10-048-0010	CALLISTER INVESTMENT	KATHLEEN	9:05:28A	LG	R	0.00	0	0	0	0	0	0
9/20/00	10-048-0010	CALLISTER INVESTMENT	KATHLEEN	9:05:28A	BA	R	0.00	3,917	3,917	3,917	3,915	0	2
9/20/00	10-048-0010	CALLISTER INVESTMENT	KATHLEEN	9:05:28A	LA	R	1.00	3,575	0	3,575	0	3,575	3,575
9/20/00	10-048-0010	CALLISTER INVESTMENT	KATHLEEN	9:05:28A	LR	R	0.00	0	24,200	0	13,310	-24,200	-13,310
9/20/00	10-048-0010	CALLISTER INVESTMENT	KATHLEEN	9:05:29A	BR	R	0.00	0	61,760	0	33,970	-61,760	-33,970
9/20/00	10-048-0010	CALLISTER INVESTMENT	KATHLEEN	9:05:37A	LG	R	0.00	0	-1	0	-1	1	1
9/20/00	10-048-0010	CALLISTER INVESTMENT	KATHLEEN	9:05:38A	BA	R	0.00	3,917	3,917	3,917	3,920	0	-3
9/20/00	10-048-0010	CALLISTER INVESTMENT	KATHLEEN	9:05:38A	LR	R	0.00	0	-1	0	-1	1	1
9/20/00	10-048-0010	CALLISTER INVESTMENT	KATHLEEN	9:05:38A	BR	R	0.00	0	-1	0	-1	1	1
9/20/00	10-048-0010	CALLISTER INVESTMENT	KATHLEEN	9:05:38A	LA	R	1.00	3,575	3,575	3,575	3,575	0	0
9/20/00	10-048-0010	CALLISTER INVESTMENT	KATHLEEN	9:06:16A	LR	R	0.00	0	-1	0	-1	1	1
9/20/00	10-048-0010	CALLISTER INVESTMENT	KATHLEEN	9:06:16A	BR	R	0.00	0	-1	0	-1	1	1
9/20/00	10-048-0010	CALLISTER INVESTMENT	KATHLEEN	9:06:16A	LG	R	0.00	0	-1	0	-1	1	1
9/20/00	10-048-0010	CALLISTER INVESTMENT	KATHLEEN	9:06:16A	BA	R	0.00	3,917	3,917	3,917	3,920	0	-3
9/20/00	10-048-0010	CALLISTER INVESTMENT	KATHLEEN	9:06:16A	LA	R	1.00	3,575	3,575	3,575	3,575	0	0
9/20/00	10-048-0010	CALLISTER INVESTMENT	KATHLEEN	9:06:27A	LR	R	0.00	0	-1	0	-1	1	1
9/20/00	10-048-0010	CALLISTER INVESTMENT	KATHLEEN	9:06:27A	BR	R	0.00	0	-1	0	-1	1	1
9/20/00	10-048-0010	CALLISTER INVESTMENT	KATHLEEN	9:06:27A	LG	R	0.00	0	-1	0	-1	1	1
9/20/00	10-048-0010	CALLISTER INVESTMENT	KATHLEEN	9:06:27A	LA	R	1.00	3,575	3,575	3,575	3,575	0	0
9/20/00	10-048-0010	CALLISTER INVESTMENT	KATHLEEN	9:06:28A	BA	R	0.00	3,917	3,917	3,917	3,920	0	-3
9/20/00	10-075-0001	COOPER, JUSTIN D & A	KATHLEEN	9:03:04A	LR	R	1.00	36,300	0	19,965	0	36,300	19,965
9/20/00	10-075-0001	COOPER, JUSTIN D & A	KATHLEEN	9:03:04A	LV	R	0.00	0	41,800	0	41,800	-41,800	-41,800
9/20/00	10-075-0001	COOPER, JUSTIN D & A	KATHLEEN	9:03:05A	BR	R	0.00	61,760	0	33,968	0	61,760	33,968
9/20/00	10-075-0001	COOPER, JUSTIN D & A	KATHLEEN	9:03:05A	LS	R	1.00	5,500	0	5,500	0	5,500	5,500
9/18/00	11-011-0012	WILLIE, MERVYN J & M	SMV User	12:00:00A	BA	R	0.00	0	83,375	0	83,375	-83,375	-83,375
9/18/00	11-011-0012	WILLIE, MERVYN J & M	SMV User	12:00:00A	LG	R	0.00	134,921	0	7,075	0	-134,921	-7,075
9/26/00	11-021-0076	RIDING, KIM	KATHLEEN	11:19:41A	LV	R	0.00	0	0	0	0	0	0
9/26/00	11-021-0076	RIDING, KIM	KATHLEEN	11:19:41A	LS	R	1.00	24,701	24,701	24,701	24,701	1	1
9/26/00	11-021-0076	RIDING, KIM	KATHLEEN	11:19:41A	BS	R	0.00	5,500	20,000	5,500	20,000	-14,500	-14,500

# Changed Value

Date 09/01/2000 thru 09/27/2000

9/26/00

Date	Parcel	Name	User	Time	Code	Type	New/Old Acres	New/Old Market	New/Old Tax	ΔMarket	ΔTaxable	
9/20/00	11-021-0085	HIIBNER, SCOTT & NIT	KATHLEEN	9:07:05A	LV	R	1.00	8,600	32,395	8,600	32,395	-23,795
9/20/00	11-037-0002	MERRILL, DOUGLAS C &	KATHLEEN	7:44:40A	LV	R	5.00	12,500	35,750	12,500	35,750	-23,250
9/26/00	11-039-0010	MOORE, MARK & SUSANN	KATHLEEN	10:57:17A	BR	R	0.00	128,084	128,084	70,446	70,445	0
9/26/00	11-039-0010	MOORE, MARK & SUSANN	KATHLEEN	10:57:17A	LR	R	1.00	24,464	24,464	13,455	13,455	0
9/26/00	11-039-0010	MOORE, MARK & SUSANN	KATHLEEN	10:57:17A	BA	R	0.00	25,069	29,694	25,069	29,695	-4,625
9/20/00	11-062-0001	CHRISTENSEN, DEAN AR	KATHLEEN	9:07:53A	LH	R	0.00	24,200	24,200	13,310	13,310	0
9/20/00	11-062-0001	CHRISTENSEN, DEAN AR	KATHLEEN	9:07:53A	BA	R	0.00	41,662	41,662	41,662	41,660	0
9/20/00	11-062-0001	CHRISTENSEN, DEAN AR	KATHLEEN	9:07:53A	IG	R	26.00	85,206	85,206	2,085	2,085	0
9/20/00	11-062-0001	CHRISTENSEN, DEAN AR	KATHLEEN	9:07:53A	BR	R	0.00	580,900	712,800	319,495	392,040	-131,900
9/25/00	11-064-0014	HOKANSON, JARED DALE	SMV User	12:00:00A	LV	R	0.00	0	0	0	0	0
9/19/00	11-070-0013	LYLE, ALLEN C	SMV User	12:00:00A	IG	R	0.00	15,010	0	15,010	0	-2,930
9/19/00	11-070-0027	LYLE, ALLEN C	SMV User	12:00:00A	LV	R	0.00	0	1,000	0	1,000	-1,000
9/2/00	11-088-0006	LEISHMAN, ARVIN J &	KATHLEEN	12:17:48P	BR	R	0.00	66,969	66,969	36,833	36,835	0
9/2/00	11-088-0006	LEISHMAN, ARVIN J &	KATHLEEN	12:17:48P	LS	R	1.00	5,076	5,077	5,076	5,075	-1
9/2/00	11-088-0006	LEISHMAN, ARVIN J &	KATHLEEN	12:17:48P	LR	R	1.00	29,205	29,205	16,063	16,060	0
9/2/00	11-088-0006	LEISHMAN, ARVIN J &	KATHLEEN	12:17:48P	BA	R	0.00	3,000	22,029	3,000	22,030	-19,029
9/8/00	12-014-0023	MAUGHAN, TERRY J	KATHLEEN	9:09:37A	BR	R	0.00	108,608	0	59,734	0	108,608
9/8/00	12-014-0023	MAUGHAN, TERRY J	KATHLEEN	9:09:37A	LR	R	1.00	18,700	0	10,285	0	18,700
9/8/00	12-014-0023	MAUGHAN, TERRY J	KATHLEEN	9:09:37A	LV	R	0.00	0	18,700	0	18,700	-18,700
9/2/00	12-032-0004	NIELSON, VERNON G	KATHLEEN	12:16:11P	LH	R	0.00	13,200	13,200	7,260	7,260	0
9/2/00	12-032-0004	NIELSON, VERNON G	KATHLEEN	12:16:12P	IG	R	38.00	18,299	18,299	2,058	2,060	0
9/2/00	12-032-0004	NIELSON, VERNON G	KATHLEEN	12:16:12P	BA	R	0.00	20,000	20,160	20,000	20,160	-160
9/2/00	12-032-0004	NIELSON, VERNON G	KATHLEEN	12:16:12P	BR	R	0.00	55,440	116,900	30,492	64,295	-33,803
9/2/00	12-042-0016	HARRIS, JODIE R & JE	KATHLEEN	12:28:46P	IG	R	61.00	34,210	34,210	3,889	3,890	0
9/2/00	12-042-0016	HARRIS, JODIE R & JE	KATHLEEN	12:28:46P	LS	R	0.00	19,800	0	19,800	0	19,800
9/2/00	12-042-0016	HARRIS, JODIE R & JE	KATHLEEN	12:28:46P	BS	R	0.00	50,850	0	50,850	0	50,850
9/2/00	12-042-0016	HARRIS, JODIE R & JE	KATHLEEN	12:28:46P	LH	R	0.00	0	19,800	0	10,890	-10,890
9/2/00	12-042-0016	HARRIS, JODIE R & JE	KATHLEEN	12:28:46P	BR	R	0.00	0	97,400	0	53,570	-53,570
9/14/00	13-002-0004	CHAMBERS, GUY W	SMV User	12:00:00A	LH	R	0.00	0	26,400	0	14,520	-14,520
9/14/00	13-002-0004	CHAMBERS, GUY W	SMV User	12:00:00A	BR	R	0.00	0	168,000	0	92,400	-92,400
9/14/00	13-002-0004	CHAMBERS, GUY W	SMV User	12:00:00A	IG	R	0.00	0	29,975	0	6,560	-6,560
9/14/00	13-049-0004	GRIFFIN PROPERTIES L	SMV User	12:00:00A	IG	R	0.00	0	27,960	0	6,990	-6,990
9/14/00	13-049-0005	RIGBY, MARK L & DIAN	SMV User	12:00:00A	IG	R	0.00	0	58,110	0	14,530	-14,530
9/14/00	13-051-0001	RIGBY, MARK L & DIAN	SMV User	12:00:00A	IG	R	0.00	0	13,590	0	3,400	-3,400
9/14/00	13-051-0003	RIGBY, MARK L & DIAN	SMV User	12:00:00A	IG	R	0.00	0	15,315	0	3,830	-3,830
9/14/00	13-051-0005	RIGBY, MARK L & DIAN	SMV User	12:00:00A	IG	R	0.00	0	302,445	0	74,745	-74,745
9/14/00	13-051-0008	RIGBY, MARK L & DIAN	SMV User	12:00:00A	IG	R	0.00	0	20,865	0	5,215	-5,215
9/2/00	13-055-0008	FISHER, JOHN LEE & B	KATHLEEN	11:33:46A	BA	R	0.00	19,625	19,625	19,625	19,625	0
9/2/00	13-055-0008	FISHER, JOHN LEE & B	KATHLEEN	11:33:46A	LH	R	0.00	26,400	26,400	14,520	14,520	0



# Changed Value

Date 09/01/2000 Thru 09/27/2000

9/26/00

Date	Parcel	Name	User	Time	Code	Type	New/Old Acres	New/Old Market	New/Old Tax	ΔMarket	ΔTaxable
9/2/00	13-055-0008	FISHER, JOHN LEE & B	KATHLEEN	11:33:46A	LG	R	77.00	81,325	16,414	0	-1
9/2/00	13-055-0008	FISHER, JOHN LEE & B	KATHLEEN	11:33:46A	BR	R	0.00	137,300	59,980	-28,246	-15,535
9/25/00	13-058-0009	CLARK, JAY M & SHARO	KATHLEEN	1:47:15P	LG	R	13.00	6,598	1,000	0	-2,666
9/15/00	14-005-0010	WISER, LAWRENCE C &	SMV User	12:00:00A	LH	R	0.00	0	0	0	0
9/15/00	14-005-0010	WISER, LAWRENCE C &	SMV User	12:00:00A	BR	R	0.00	97,181	0	-97,181	-53,450
9/15/00	14-005-0010	WISER, LAWRENCE C &	SMV User	12:00:00A	LG	R	0.00	71,500	0	-71,500	-17,060
9/2/00	14-028-0008	CREECH, JOSEPH E & M	KATHLEEN	12:39:41P	LG	R	0.00	0	0	0	0
9/2/00	14-028-0008	CREECH, JOSEPH E & M	KATHLEEN	12:39:41P	LR	R	1.00	18,568	10,212	0	2
9/2/00	14-028-0008	CREECH, JOSEPH E & M	KATHLEEN	12:39:41P	BR	R	0.00	39,960	19,360	-4,760	-2,620
9/2/00	14-028-0008	CREECH, JOSEPH E & M	KATHLEEN	12:39:53P	LG	R	0.00	-1	0	1	1
9/2/00	14-028-0008	CREECH, JOSEPH E & M	KATHLEEN	12:39:53P	LR	R	1.00	18,568	10,212	0	-3
9/2/00	14-028-0008	CREECH, JOSEPH E & M	KATHLEEN	12:39:53P	BR	R	0.00	35,200	19,360	0	0
9/2/00	14-038-0014	RICKS, KURT JAMES	KATHLEEN	1:48:31P	LG	R	0.00	0	0	0	0
9/2/00	14-038-0014	RICKS, KURT JAMES	KATHLEEN	1:48:31P	LV	R	6.00	6,000	6,000	-20,620	-20,620
9/2/00	14-038-0014	RICKS, KURT JAMES	KATHLEEN	1:48:39P	LG	R	0.00	-1	0	1	1
9/2/00	14-038-0014	RICKS, KURT JAMES	KATHLEEN	1:48:40P	LV	R	6.00	6,000	6,000	0	0
9/24/00	14-040-0007	HODGES, TODD LEE TR	KATHLEEN	4:17:45P	LG	R	33.00	16,335	2,475	-19,965	-6,600
9/24/00	14-050-0010	HODGES, TODD LEE TR	KATHLEEN	4:27:35P	LH	R	0.00	19,800	10,890	0	0
9/24/00	14-050-0010	HODGES, TODD LEE TR	KATHLEEN	4:27:35P	LG	R	3.00	27,500	1,575	0	0
9/24/00	14-050-0010	HODGES, TODD LEE TR	KATHLEEN	4:27:35P	BA	R	0.00	46,245	9,675	6,538	6,540
9/24/00	14-050-0010	HODGES, TODD LEE TR	KATHLEEN	4:27:35P	BR	R	0.00	83,063	25,435	-36,818	-20,250
9/24/00	14-050-0010	HODGES, TODD LEE TR	KATHLEEN	4:28:44P	BA	R	0.00	9,675	9,675	0	0
9/24/00	14-050-0010	HODGES, TODD LEE TR	KATHLEEN	4:28:45P	LH	R	0.00	19,800	10,890	0	0
9/24/00	14-050-0010	HODGES, TODD LEE TR	KATHLEEN	4:28:45P	BR	R	0.00	46,245	25,435	0	0
9/24/00	14-050-0010	HODGES, TODD LEE TR	KATHLEEN	4:28:45P	BR	R	3.00	3,300	1,575	-24,200	0
9/24/00	14-050-0012	HODGES, TODD LEE TR	KATHLEEN	4:31:44P	LG	R	13.00	20,955	6,668	-27,779	3
9/24/00	14-050-0013	HODGES, TODD LEE TR	KATHLEEN	4:33:20P	LG	R	5.00	2,325	353	-23,525	-1,408
9/24/00	14-050-0014	HODGES, TODD LEE TR	KATHLEEN	4:34:56P	LV	R	4.00	6,480	6,480	-17,280	-17,280
9/2/00	14-056-0008	CREECH, JOSEPH E & M	KATHLEEN	12:39:07P	LV	R	0.00	0	0	0	0
9/2/00	14-056-0008	CREECH, JOSEPH E & M	KATHLEEN	12:39:07P	LR	R	1.00	19,800	10,890	0	0
9/2/00	14-056-0008	CREECH, JOSEPH E & M	KATHLEEN	12:39:07P	BR	R	0.00	217,300	108,460	-20,100	-11,055
9/8/00	15-033-0057	DAHLE, MICHAEL R & K	SMV User	12:00:00A	BA	R	0.00	0	0	0	0
9/8/00	15-033-0057	DAHLE, MICHAEL R & K	SMV User	12:00:00A	BR	R	0.00	95,524	0	-95,524	-52,540
9/8/00	15-033-0057	DAHLE, MICHAEL R & K	SMV User	12:00:00A	LS	R	0.00	414	0	-414	-415
9/8/00	15-033-0057	DAHLE, MICHAEL R & K	SMV User	12:00:00A	LR	R	0.00	16,500	0	-16,500	-9,075
9/21/00	16-047-0025	FREDRICKSON, CLARK V	SMV User	12:00:00A	BR	R	0.00	101,700	0	-101,700	-55,935
9/21/00	16-047-0025	FREDRICKSON, CLARK V	SMV User	12:00:00A	LR	R	0.00	24,750	0	-24,750	-13,610
9/21/00	16-047-0025	FREDRICKSON, CLARK V	SMV User	12:00:00A	LA	R	0.00	57,750	0	-57,750	-57,750
9/2/00	16-075-0052	BOLLOM, DENNIS LEE &	KATHLEEN	12:21:28P	LS	R	10.00	15,400	15,400	0	0

# Changed Value

Date 09/01/2000 thru 09/27/2000

9/26/00

Date	Parcel	Name	User	Time	Code	Type	New/Old Acres	New/Old Market	New/Old Tax	ΔMarket	ΔTaxable
9/2/00	16-075-0052	BOLLOM, DENNIS LEE &	KATHLEEN	12:21:28P	BS	R	0.00	14,931	27,000	-12,069	-12,069
9/2/00	16-087-0014	MCBRIDE, RAY LAVON &	KATHLEEN	12:14:28P	LG	R	0.00	0	0	0	0
9/2/00	16-087-0014	MCBRIDE, RAY LAVON &	KATHLEEN	12:14:28P	BS	R	0.00	0	3,340	-3,342	-3,340
9/2/00	16-087-0014	MCBRIDE, RAY LAVON &	KATHLEEN	12:14:28P	LV	R	40.00	23,320	0	23,320	23,320
9/2/00	16-087-0014	MCBRIDE, RAY LAVON &	KATHLEEN	12:14:28P	LS	R	0.00	0	23,320	-23,320	-23,320
9/2/00	16-087-0014	MCBRIDE, RAY LAVON &	KATHLEEN	12:14:54P	LG	R	0.00	0	-1	1	1
9/2/00	16-087-0014	MCBRIDE, RAY LAVON &	KATHLEEN	12:14:54P	LS	R	0.00	0	-1	1	1
9/2/00	16-087-0014	MCBRIDE, RAY LAVON &	KATHLEEN	12:14:54P	BS	R	0.00	0	-1	1	1
9/2/00	16-087-0014	MCBRIDE, RAY LAVON &	KATHLEEN	12:14:54P	LV	R	40.00	23,320	23,320	0	0
9/8/00	16-109-0015	CHRISTIENSEN, VAN GO	KATHLEEN	9:15:14A	LV	R	42.00	46,354	46,354	46,354	46,354
9/8/00	16-109-0015	CHRISTIENSEN, VAN GO	KATHLEEN	9:15:14A	LG	R	0.00	0	590	-46,354	-590
9/8/00	16-109-0015	CHRISTIENSEN, VAN GO	KATHLEEN	9:15:41A	LV	R	42.00	46,354	46,354	0	0
9/8/00	16-109-0015	CHRISTIENSEN, VAN GO	KATHLEEN	9:15:42A	LG	R	0.00	0	-1	1	1
9/8/00	16-109-0015	CHRISTIENSEN, VAN GO	KATHLEEN	9:15:54A	LV	R	42.00	46,354	46,354	0	0
9/8/00	16-109-0015	CHRISTIENSEN, VAN GO	KATHLEEN	9:15:54A	LG	R	0.00	0	-1	1	1
9/8/00	16-109-0015	CHRISTIENSEN, VAN GO	KATHLEEN	9:16:11A	LG	R	0.00	0	-1	1	1
9/8/00	16-109-0015	CHRISTIENSEN, VAN GO	KATHLEEN	9:16:11A	LV	R	42.00	46,354	46,354	0	0
9/26/00	16-109-0068	GORAN, FARZIN & JUDY	KATHLEEN	11:02:34A	LS	R	0.00	27,500	25,000	2,500	2,500
9/26/00	16-109-0068	GORAN, FARZIN & JUDY	KATHLEEN	11:02:34A	IG	R	44.00	48,653	48,653	619	-1
9/26/00	16-109-0068	GORAN, FARZIN & JUDY	KATHLEEN	11:02:34A	BS	R	0.00	14,870	25,700	-10,830	-10,830
9/20/00	17-017-0011	NIELSEN, ALAN & LEST	KATHLEEN	9:09:26A	LG	R	0.00	0	0	0	0
9/20/00	17-017-0011	NIELSEN, ALAN & LEST	KATHLEEN	9:09:26A	LS	R	40.00	13,200	13,200	0	0
9/20/00	17-017-0011	NIELSEN, ALAN & LEST	KATHLEEN	9:09:26A	BS	R	0.00	20,000	24,261	-4,261	-4,260
9/20/00	17-017-0011	NIELSEN, ALAN & LEST	KATHLEEN	9:09:36A	LG	R	0.00	0	-1	1	1
9/20/00	17-017-0011	NIELSEN, ALAN & LEST	KATHLEEN	9:09:36A	LS	R	40.00	13,200	13,200	0	0
9/20/00	17-017-0011	NIELSEN, ALAN & LEST	KATHLEEN	9:09:36A	BS	R	0.00	20,000	20,000	0	0
9/20/00	18-054-0005	DAINES, JONATHAN H &	KATHLEEN	10:24:43A	BS	R	0.00	0	4,310	-4,310	-4,310
9/20/00	18-054-0005	DAINES, JONATHAN H &	KATHLEEN	10:24:43A	LV	R	10.00	6,375	0	6,375	6,375
9/20/00	18-054-0005	DAINES, JONATHAN H &	KATHLEEN	10:24:43A	LA	R	0.00	0	6,375	-6,375	-6,375
9/26/00	19-014-0001	PINE GLEN COVE PARTN	KATHLEEN	10:40:06A	BS	R	0.00	100,000	293,157	-193,157	-193,155

Grand Total:


6,687,993

882,831

**Board of Equalization Value Changes**

Date range printed: September 1, 2000 to September 27, 2000


This listing was approved by the Cache County Council, acting as the Board of Equalization on the 26th day of September, 2000.



*Darrel L. Gibbons*

Darrel L. Gibbons, Chairman

ATTEST:

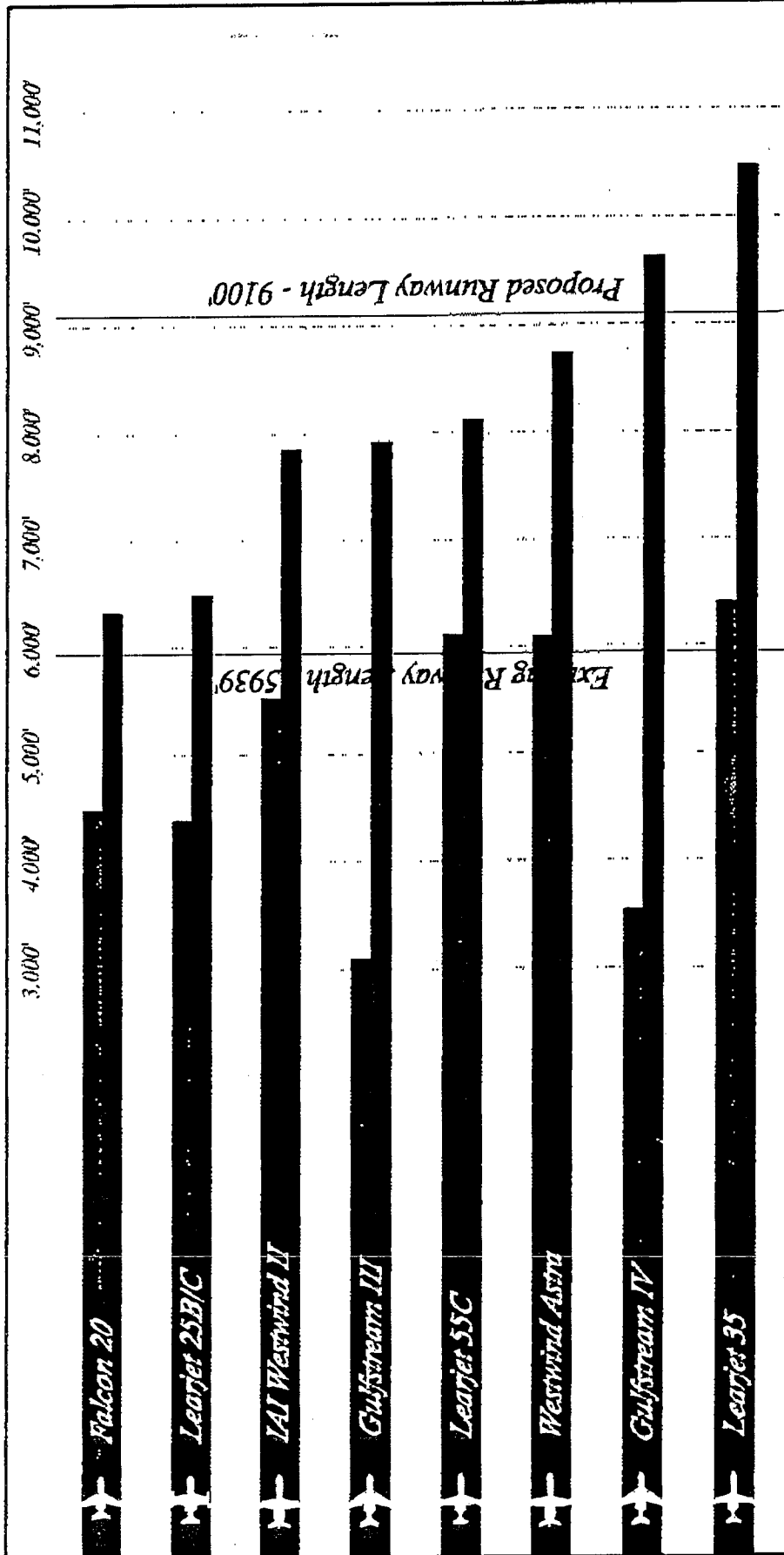


*Tamra Stones*

Tamra Stones, Clerk Board of Equalization

Dated: 26 September 2000

# Comparison of RUNWAY LENGTH REQUIREMENTS for takeoff at SEA-LEVEL vs. LOGAN-CACHE AIRPORT



**Performance Data  
for B727 and B737 Aircraft  
Operating at Logan-Cache Airport**

Aircraft	MCTOW	Empty Weight	Engine	Flaps (Degrees)	Applicable T/O Weight	T/O Runway Length	% Useful Load
B727-100	160,000	107,468	JT8D-7	15	145,000	9100'	71%
B727-200	153,600	114,800	JT8D-7	15	146,000	9100'	80%
	155,100	114,800	JT8D-9	15	148,000	9100'	82%
	181,500	116,141	JT8D-15	15	160,000	9100'	67%
B737-200	115,500	74,850	JT8D-9	1	92,600	8600'	44%
	115,500	74,380	JT8D-15	1	100,200	7500'	63%
MCTOW: Maximum Certificated Takeoff Weight (pounds).							

~~LEGANS~~ present Attorney was hired by the previous Mayor for \$53,000 plus fringe benefit of \$17,666 coming to a total of \$70,666. Thompson has increased that each year until it is now \$82,227 salary with a fringe of \$27,423 making a total of \$109,650. Following is a list of more ballooned salaries.

~~LEGANS~~ Adm. Service Dir. \$65,136 plus fringe. Ass't Dir. \$52,987 plus fringe. Safety Emergency Mgr. \$50,594 plus fringe. Assistant City Attorney \$63,898 plus fringe. City Treas. \$57,183 plus fringe. Dir. of Finance \$75,446 plus fringe. Police Chief \$77,640 plus fringe. Fire Chief \$75,627 plus fringe. Asst. Fire Chief \$65,776 plus fringe. Public Works Dir. \$70,614 plus fringe. Parks and Rec. Dir. \$66,491 plus fringe. Library Dir. \$63,636 plus fringe. Economic Development Dir. \$61,802 plus fringe. Transit Mgr. \$58,500 plus fringe. Golf Pro \$50,916 plus fringe. Light and Power Dir. \$82,088 plus fringe. Information Systems Mgr. \$65,496 plus fringe. Env. Health Dir. \$63,626 plus fringe.

When Doug was sworn in as Mayor he wasted no time in giving himself a \$10,000 salary increase which now stand at \$62,230. He immediately fired the Chief of Staff whose salary was \$66,000 plus a fringe of \$22,000 making a total of \$88,000. Then replaced him with two persons whose combined total is \$165,376. That is double paid a man who was doing an excellent job.

CACHE COUNTY  
ORDINANCE NO. 2000-01  
CONSOLIDATION OF COUNTY OFFICES

Summary of Comments by  
J. Clair Ellis, Chairman  
Cache County Republican Party

The interest of the Cache County Republican Party in this ordinance is as a representative for a large body of the voting public. The ordinance would take from the entire public, including our members, the present right to elect the County Clerk, and to remove the County Clerk by majority vote. This public selection procedure has worked well over the years, and, in the absence of a demonstrated problem and solution, should not be changed for an untested system.

Our opposition to this measure is based on our desire to secure effective county government for the long term, and is independent of any short-term issues regarding the incumbent County Clerk or his successor. We are equally opposed to the consolidation of other elected offices without a demonstrated public advantage.

The other reasons that we oppose this ordinance include:

1. There has been a noticeable absence of public criticism of the elected officials, which cannot be said for all of the appointed officials in county and city governments. Elected officials tend to treat the public well, and seek ways to accommodate their reasonable requests.

2. Voters can readily turn an official out of office when they choose, without the hinderances of complicated grievance procedures for appointed officials. We know how difficult it is to fire or discipline a county employee under the merit employment laws.

3. Authority now exists within the law for the County Council and County Executive to exercise supervisory authority, as well as budgetary authority, over the elected officials. If the Council perceives a problem in an office, that authority can and should be exercised. Any lack of willingness to exercise supervisory authority will continue to be a problem if the officials are appointed.

4. This ordinance will be costly. The compensation paid to our elected officials is well below that of comparable appointed officials in other governments. Their service is, in part, public service, in ways that are unique to elected officials.

5. There has been no public documentation of any problems with the current selection procedures or results, or any expected improvements under this ordinance. The subdivision of a simple building lot requires factual basis and review. This ordinance, which removes a right to vote, should require more.

As an alternative, we ask that this ordinance be tabled, and a thorough review be done of the management and oversight procedures available within the current law. Also, prior to any consolidation, a study should be done of the structure of county offices, criteria established, and all alternatives evaluated on a consistent basis, including the alternatives of making no change and of having even more officials be elected rather than appointed.

